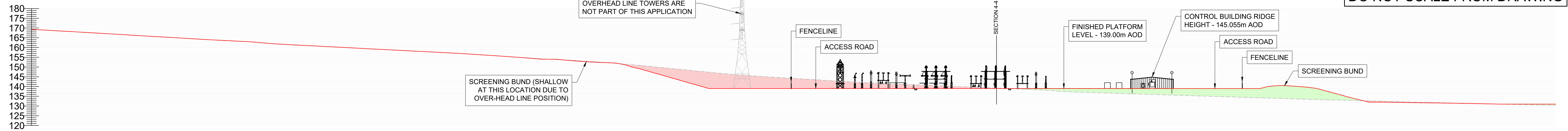
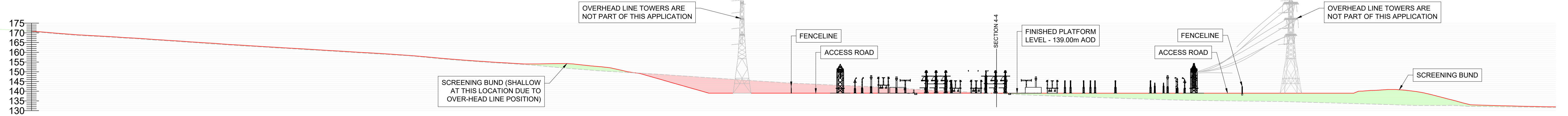


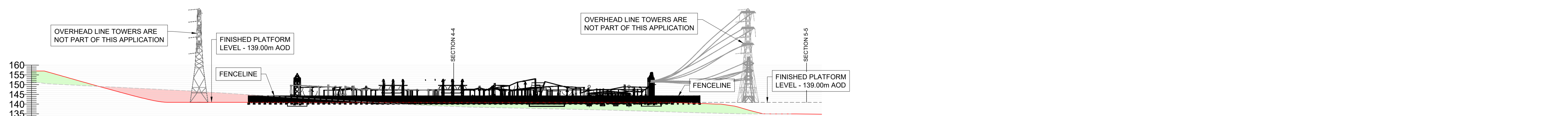
DO NOT SCALE FROM DRAWING



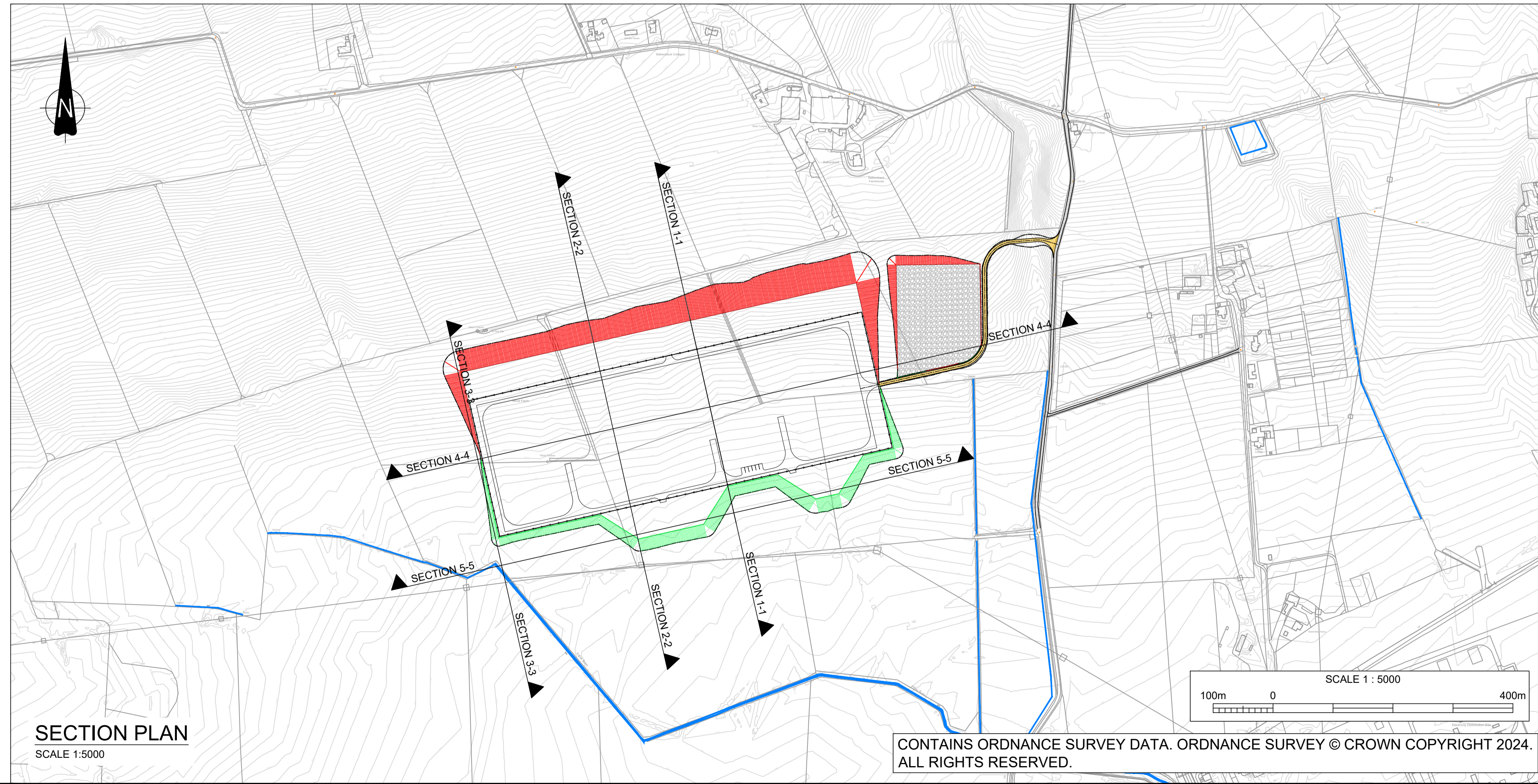
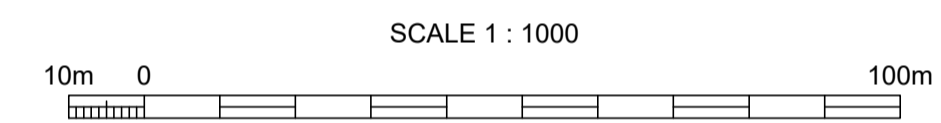
SECTION 1-1
SCALE: H 1:1000, V 1:1000. DATUM: 120.000



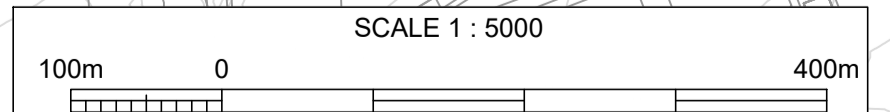
SECTION 2-2
SCALE: H 1:1000, V 1:1000. DATUM: 130.000



SECTION 3-3
SCALE: H 1:1000, V 1:1000. DATUM: 130.000




SECTION PLAN
SCALE 1:5000



CONTAINS ORDNANCE SURVEY DATA. ORDNANCE SURVEY © CROWN COPYRIGHT 2024. ALL RIGHTS RESERVED.

- NOTES**
- ISSUE OF DRAWINGS. HARD COPIES, DWF AND PDF WILL FORM A CONTROLLED ISSUE OF THE DRAWING. ALL OTHER FORMATS (DWG, DXF ETC.) ARE DEEMED TO BE AN UNCONTROLLED ISSUE AND ANY WORK CARRIED OUT BASED ON THESE FILES IS AT THE RECIPIENT'S OWN RISK. RPS WILL NOT ACCEPT ANY RESPONSIBILITY FOR ANY ERRORS ARISING FROM THE USE OF THESE FILES, EITHER BY HUMAN ERROR BY THE RECIPIENT, LISTING OF UN-DIMENSIONED MEASUREMENTS, COMPATIBILITY ISSUES WITH THE RECIPIENT'S SOFTWARE, AND ANY ERRORS ARISING WHEN THESE FILES ARE USED TO AID THE RECIPIENT'S DRAWING PRODUCTION, OR SETTING OUT ON SITE.
 - THIS DRAWING IS TO BE READ IN CONJUNCTION WITH ALL OTHER RELEVANT PROJECT INFORMATION.
 - ALL DATUM LEVELS ARE IN METRES AND DIMENSIONS ARE IN MILLIMETRES UNLESS OTHERWISE STATED.
 - CONTAINS ORDNANCE SURVEY DATA ORDNANCE SURVEY © CROWN COPYRIGHT 2024. ALL RIGHTS RESERVED.
 - ACCURACY OF MAPPING NOT GUARANTEED DUE TO REPRODUCTION METHODS.

| REV | DATE | DRWN BY | CHKD BY | APPD BY | REMARKS |
|-----|----------|---------|---------|---------|-------------------------------|
| P01 | 31.10.24 | AP | ED | ED | FOR PLANNING APPLICATION ONLY |



PROJECT TITLE
LT382 - EMMOCK 400 kV SUBSTATION

DRAWING TITLE
SITE WIDE CROSS SECTIONS (POST CONSTRUCTION)

ISSUE DRAWING NUMBER
EMMO4-LT382-OMSI-EWKS-XX-ELE-C-0003

| REV | STATUS | SIZE | SCALE | SHEET NUMBER |
|-----|--------|------|--------|--------------|
| P01 | S2 | A1 | 1:1000 | 01 of 02 |