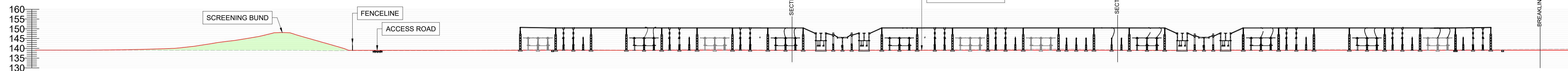
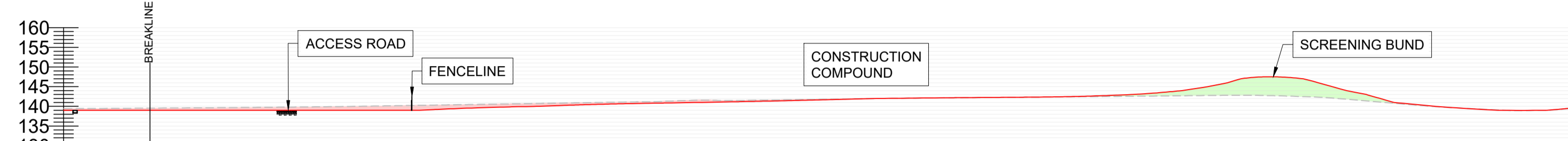


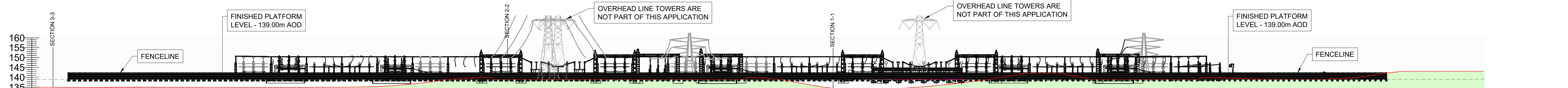
DO NOT SCALE FROM DRAWING



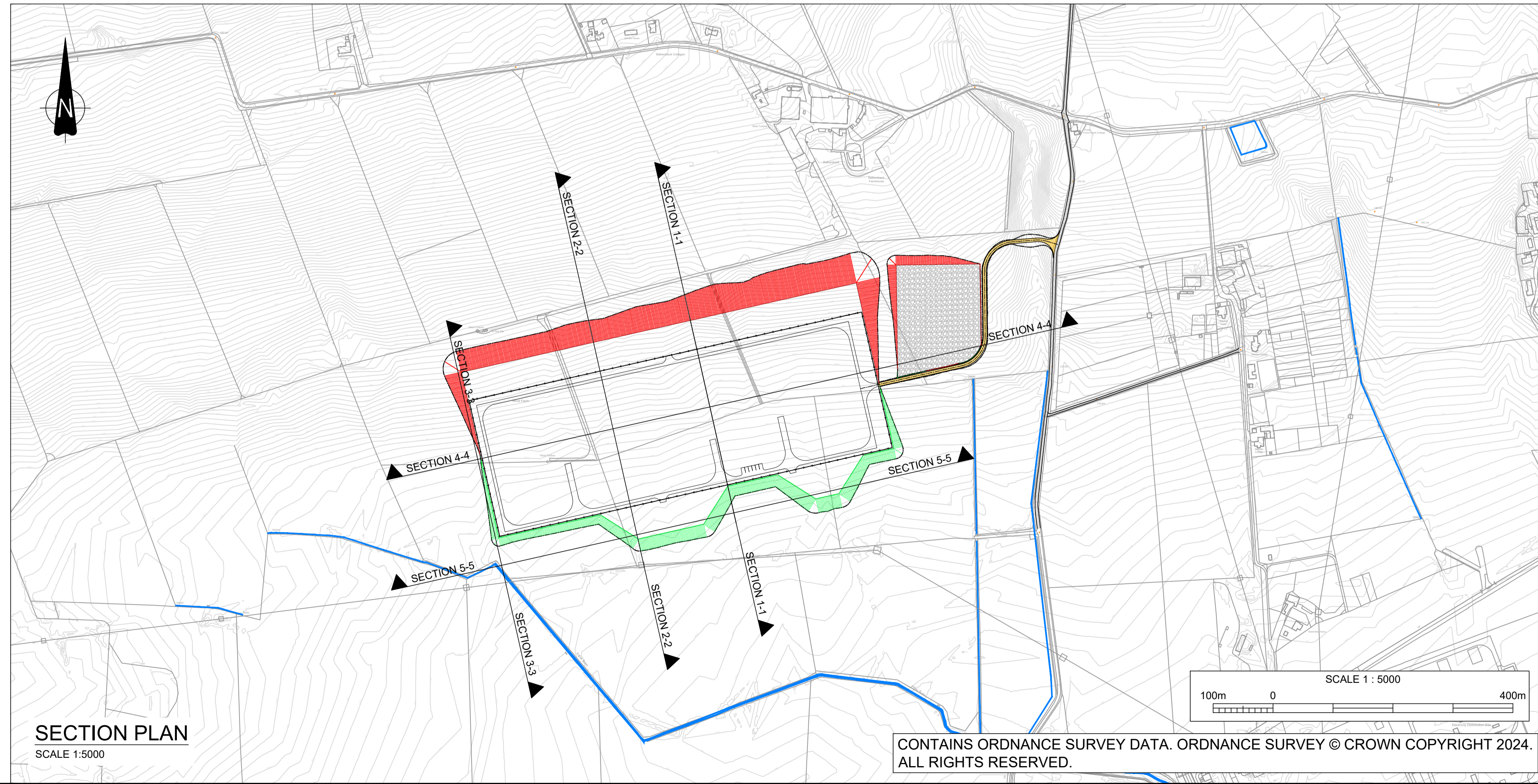
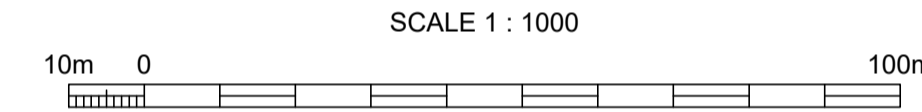
SECTION 4-4
SCALE: H 1:1000, V 1:1000. DATUM: 130.000



SECTION 4-4
SCALE: H 1:1000, V 1:1000. DATUM: 130.000



SECTION 5-5
SCALE: H 1:1000, V 1:1000. DATUM: 130.000




SECTION PLAN
SCALE 1:5000

CONTAINS ORDNANCE SURVEY DATA. ORDNANCE SURVEY © CROWN COPYRIGHT 2024. ALL RIGHTS RESERVED.

- NOTES**
1. ISSUE OF DRAWINGS. HARD COPIES, DWF AND PDF WILL FORM A CONTROLLED ISSUE OF THE DRAWING. ALL OTHER FORMATS (DWG, DXF ETC.) ARE DEEMED TO BE AN UNCONTROLLED ISSUE AND ANY WORK CARRIED OUT BASED ON THESE FILES IS AT THE RECIPIENTS OWN RISK. RPS WILL NOT ACCEPT ANY RESPONSIBILITY FOR ANY ERRORS ARISING FROM THE USE OF THESE FILES, EITHER BY HUMAN ERROR BY THE RECIPIENT, LISTING OF UN-DIMENSIONED MEASUREMENTS, COMPATIBILITY ISSUES WITH THE RECIPIENT'S SOFTWARE, AND ANY ERRORS ARISING WHEN THESE FILES ARE USED TO AID THE RECIPIENTS DRAWING PRODUCTION, OR SETTING OUT ON SITE.
 2. THIS DRAWING IS TO BE READ IN CONJUNCTION WITH ALL OTHER RELEVANT PROJECT INFORMATION.
 3. ALL DATUM LEVELS ARE IN METRES AND DIMENSIONS ARE IN MILLIMETRES UNLESS OTHERWISE STATED.
 4. CONTAINS ORDNANCE SURVEY DATA ORDNANCE SURVEY © CROWN COPYRIGHT 2024. ALL RIGHTS RESERVED.
 5. ACCURACY OF MAPPING NOT GUARANTEED DUE TO REPRODUCTION METHODS.

REV	DATE	DRWN BY	CHKD BY	APPD BY	REMARKS
P01	31.10.24	AP	ED	ED	FOR PLANNING APPLICATION ONLY



PROJECT TITLE
LT382 - EMMOCK 400 kV SUBSTATION

DRAWING TITLE
SITE WIDE CROSS SECTIONS (POST CONSTRUCTION)

SSSENT DRAWING NUMBER
EMMO4-LT382-OMSI-EWKS-XX-ELE-C-0003

REV	STATUS	SIZE	SCALE	SHEET NUMBER
P01	S2	A1	1:1000	02 of 02