

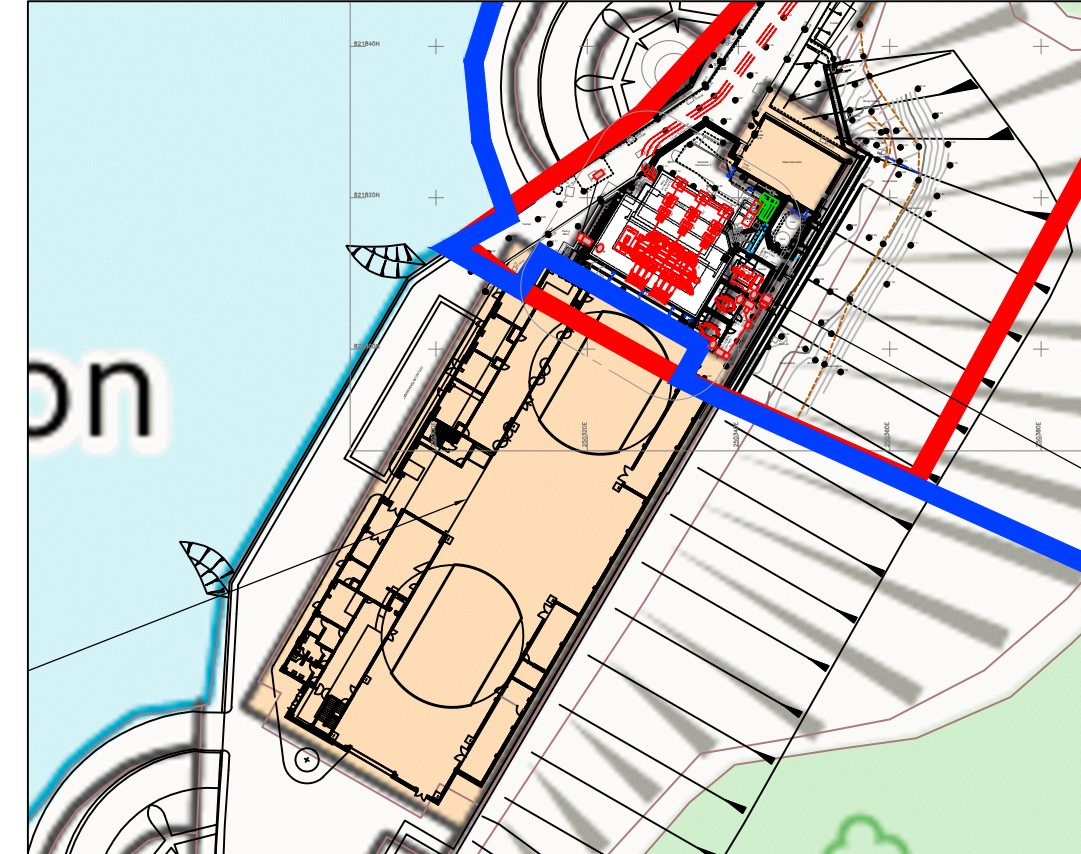
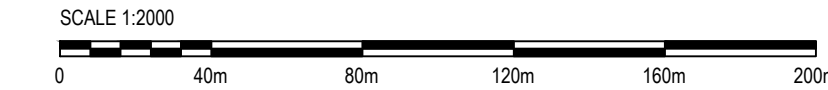
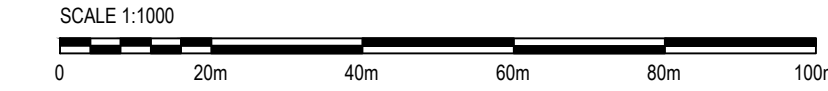
NOTES:-
 1. MAP REPRODUCED BY PERMISSION OF ORDNANCE SURVEY ON BEHALF OF HER MAJESTY'S STATIONARY OFFICE. © CROWN COPYRIGHT AND DATABASE 2023.

LEGEND:-

- PROPOSED AREA OF WORKS
- EXISTING SSEN OWNERSHIP BOUNDARY (DOES NOT INCLUDE PUBLIC ROAD INFRASTRUCTURE i.e. B852)
- EQUIPMENT TO BE DE-COMMISSIONED
- EQUIPMENT TO BE INSTALLED



SWITCHING STATION
SCALE 1:1000



POWER STATION
SCALE 1:1000

DRAFT

Rev: LQ	Approved: --	Description: FOR INTERNAL COMMENT ONLY.
Checked: --	Date: 15.04.24	
Rev: LQ	Approved: --	Description: FOR INTERNAL COMMENT ONLY.
Checked: --	Date: 10.04.24	



SSE Inverlorn House, 200 Dunkeld Road
Perth, PH1 3AQ, UK www.sse.com

Project: FOYERS SUBSTATION WORKS	
Project Number: LT000243	Location: FOYERS
Title: FOYERS SUBSTATION GT REPLACEMENT WORKS PROPOSED	
Drawing Status: FOR PLANNING	Drawn: LQ
Scale: AS SHOWN @ A1	Checked: --
Date: 10.04.2024	Approved: --
Drawing Number: LT243-FOYE-0802-0016	Sheet No: 01
	Revision No: 0B

OS MAP NH52SW
 REPRODUCED BY PERMISSION OF ORDNANCE SURVEY ON BEHALF OF HMSO.
 CROWN COPYRIGHT AND DATABASE RIGHT 2023. ALL RIGHTS RESERVED.
 ORDNANCE SURVEY LICENCE NUMBER 0100022432

Date Plotted: 15.04.2024
 File Name: LT243-FOYE-0802-0016.dwg