




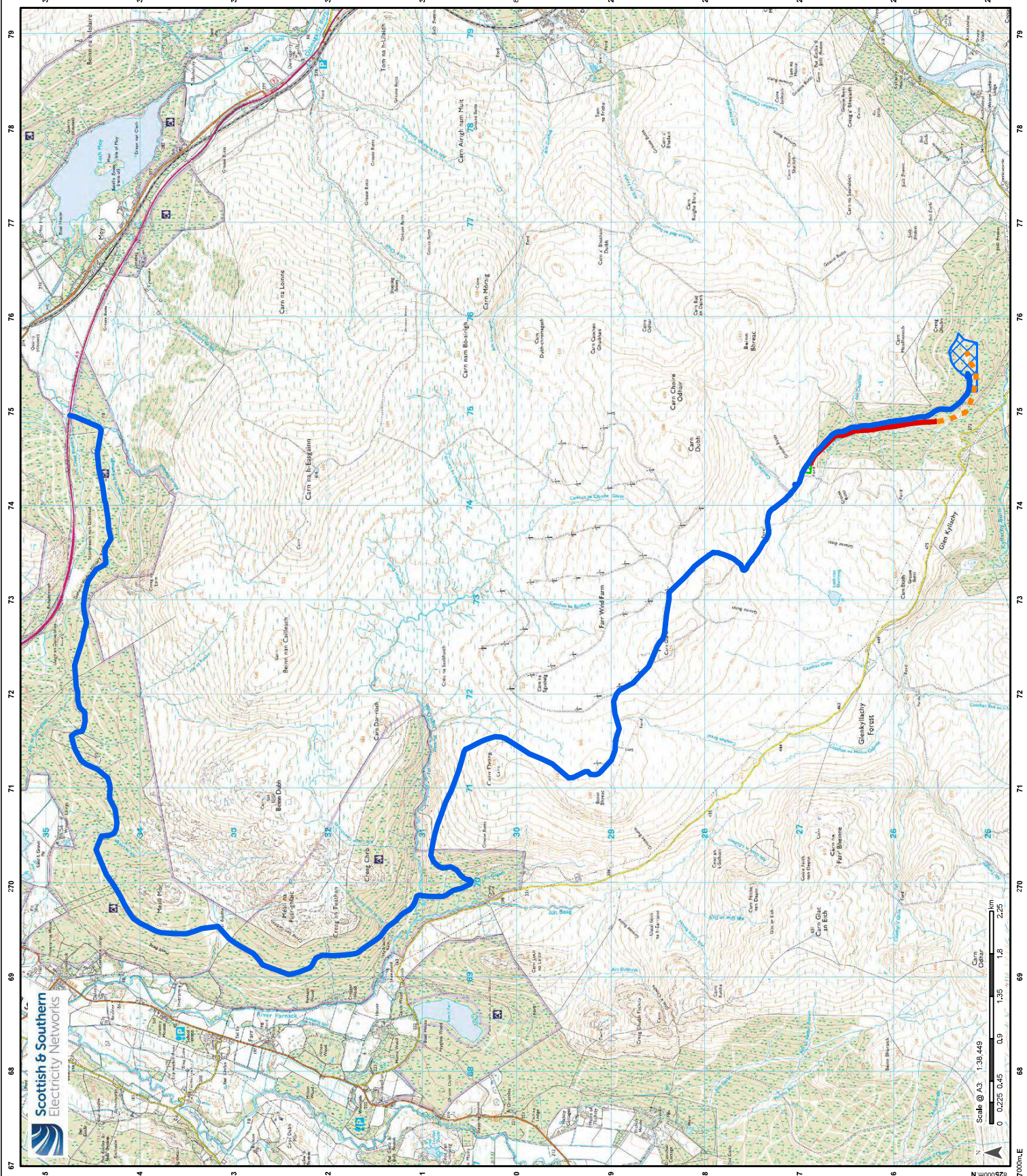


Legend

-  Proposed Overhead Line
-  Proposed Underground Cable (not assessed as part of EA)
-  Tomatin Substation Boundary
-  Proposed Glen Kyllachy Substation Boundary
-  Tomatin Substation Haul Road



Reproduced by permission of Ordnance Survey on behalf of HMSO.
 Crown copyright and database right 2019 all rights reserved.
 Ordnance Survey Licence number 0100019808

Project No: 1700003364

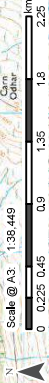

Project: SSEN Glen Kyllachy Wind Farm Grid Connection

Title: Figure 1: Location Plan

Drawn by: BR

Date: 17/10/2019

Drawing: 1700003364_Fig3.3_Access_1



Scale @ A3: 1:38,449

N 000°00'E