

370

380

390

800

800

790000m.N

790


370000m.E

380





390

Scottish & Southern  
Electricity Networks

LUC

 Proposal of Application Notice boundary

**Haul routes**

-  Private access route to site – used for previous substation site and wind farm development
-  Indicative access route for Abnormal and Indivisible Loads
-  Indicative access route for light vehicles
-  Indicative access route for HGV traffic

Reproduced by permission of Ordnance Survey on behalf of HMSO.  
Crown copyright and database right 2024 all rights reserved.  
Ordnance Survey Licence number 010022432.

Scale @ A3: 1:65,000  
0 1 2 km

Fettersso Forest

STONEHAVEN