

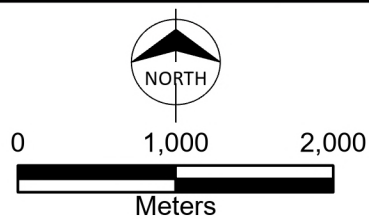


-  Planning Application Boundary
-  Substation Platform



162507-BMD-XX-HR-GIS-TP-0002
Revision: P02
Hurle Supplementary Location Plan
Scottish and Southern Electricity Networks
Burns & McDonnell Engineering Company
Drawn by: CD Approved by: JF
12 November 2024