
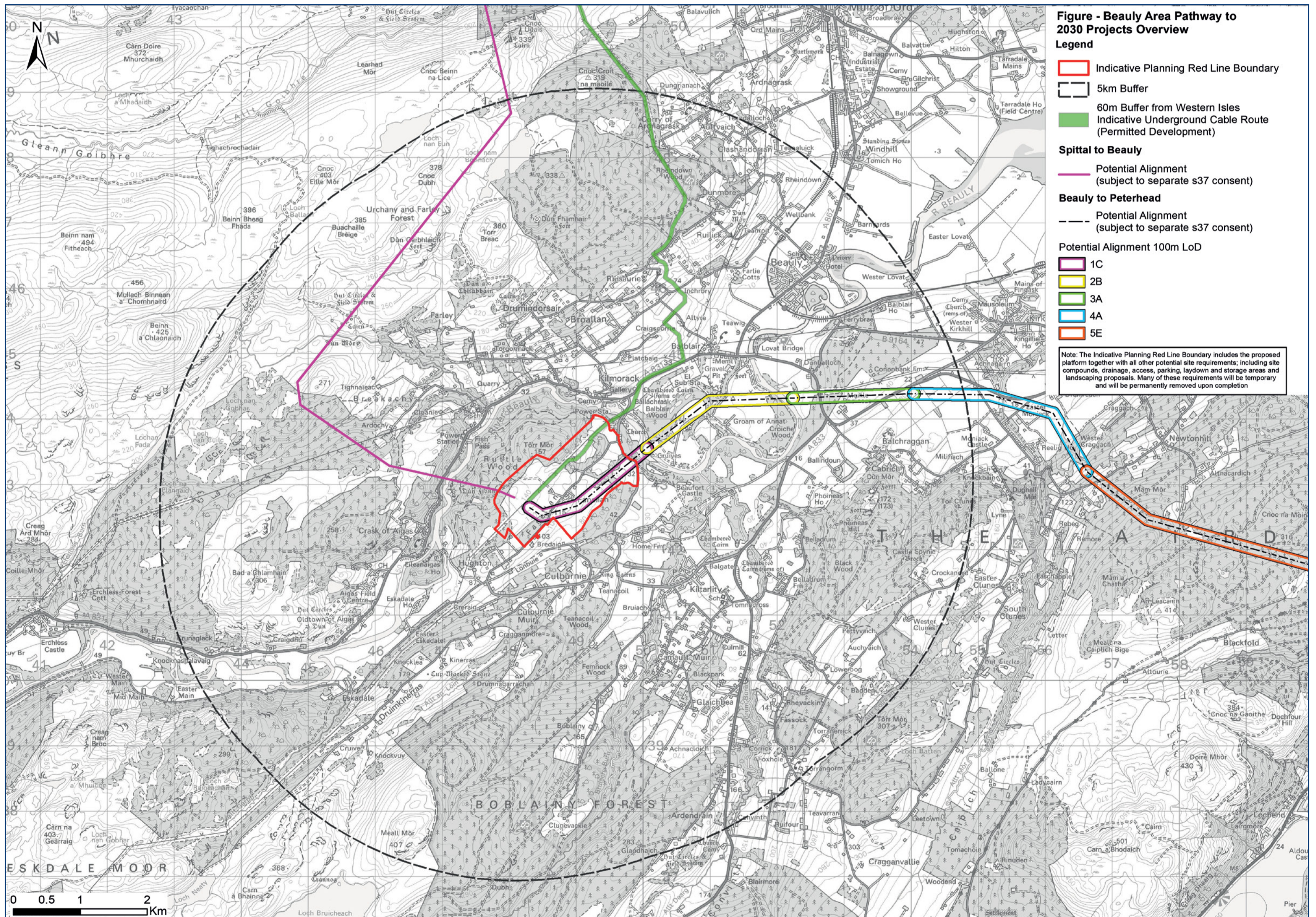


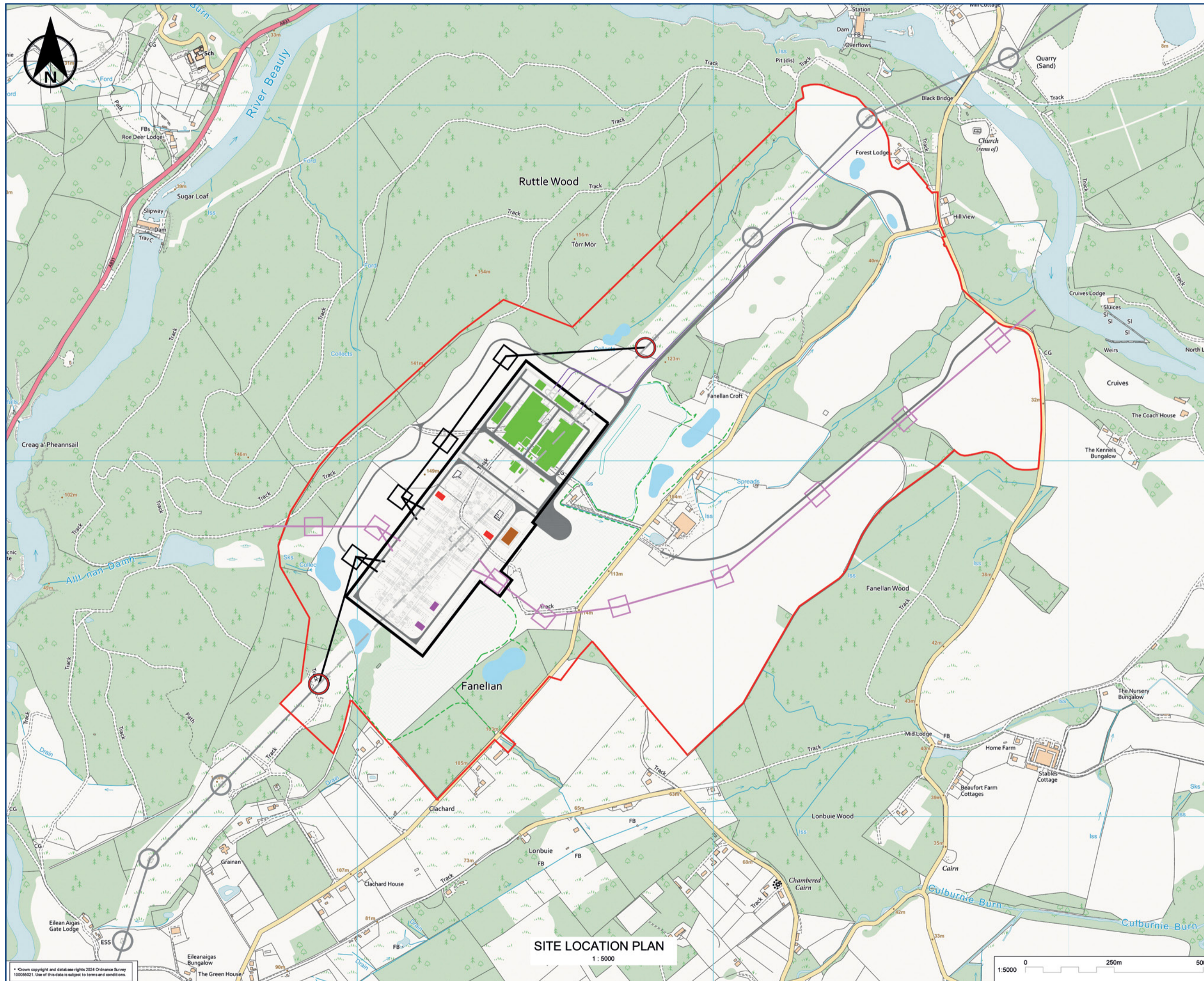
# Beauly Area Pathway to 2030 projects overview























## Connections into the proposed Fanellan site



# Permanent Requirements Layout Plan



LEGEND	
<b>Proposed Fanellan 400kV Substation and Converter</b>	
	Indicative Planning Red Line Boundary
	Substation Boundary
<b>Equipment</b>	
	Station Transformer
	Blackstart Reactors
	Control Building
	HVDC Converter Station
<b>Drainage</b>	
	New SuDS Basin
	New Indicative Cut-Off Ditch
<b>Landscape and Visual Mitigation</b>	
	Landform Providing Visual Screening
<b>Access</b>	
	New Access Tracks and Roads
<b>Proposed Beauty - Denny OHL Diversion (separate S37 consent)</b>	
	New Tower
	Existing Tower to be Removed
	Existing Tower to be Replaced
	Existing Tower to be Retained
	New OHL
	Existing OHL to be Retained
	Existing OHL to be Removed
<b>Proposed new 400kV Overhead Lines from Spittal and Peterhead (separate S37 consents)</b>	
	Potential New Tower Location
	Potential OHL Alignments
<b>Underground Cables (Permitted Development)</b>	
	Indicative Western Isles HVDC Cable Route

