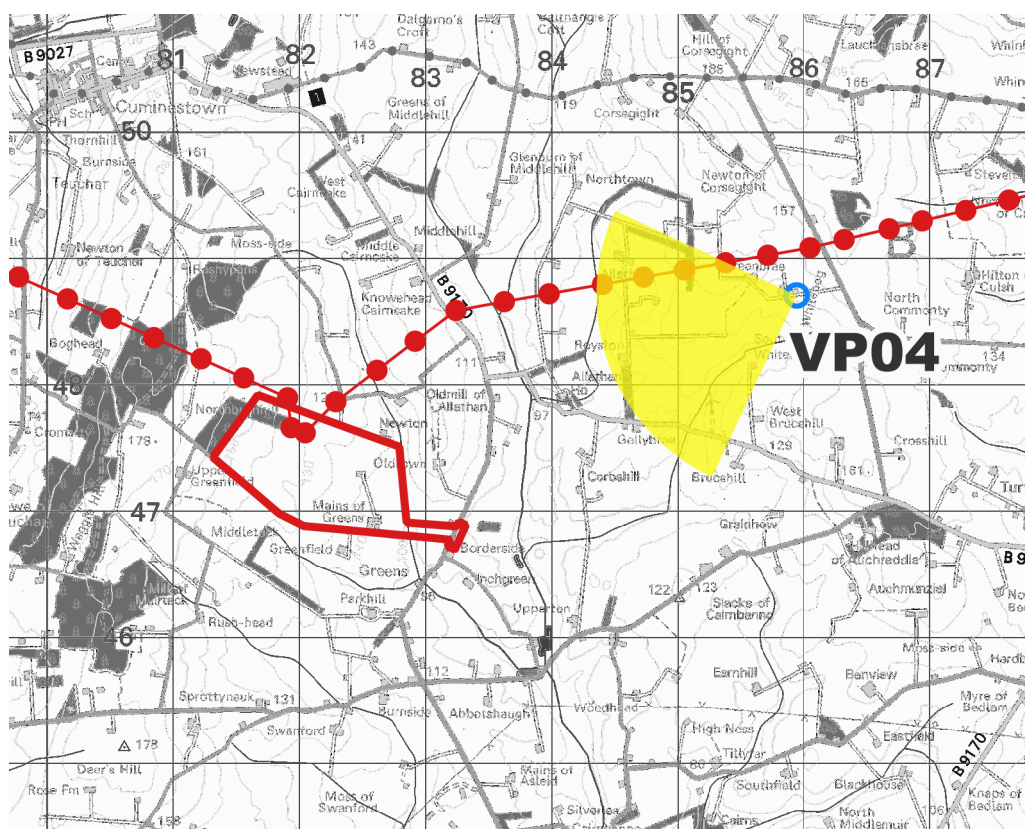




Figure 8.11-a Viewpoint 04: View from minor road looking west-southwest at South Whitebog Existing View



Visualisation Type: Type 3
 Projection: Cylindrical
 Enlargement Factor: 100% @ A1
 Date and time of photography: 31/3/2024, 8:51
 Camera & lens: Sony ILCE-7M4, 50mm

Vertical Field of View: 39.6°
 Horizontal Field of View: 90°
 Viewpoint location: X 385945, Y 848704, AOD 143.75
 Distance (in m) to proposed development and direction of view: 3191.3m, 250°
 Height of camera above ground: 1.5m

NOTES:
 This image provides landscape and visual context only View flat at a comfortable arm's length. If viewing on screen enlarge to full screen to gain an overview, enlarge to 100% to have a reasonable impression of the size of the development in the view.

This image is an existing view to support a Type 3 photomontage and has been produced in accordance with Landscape Institute Technical Guidance Note 06/19.

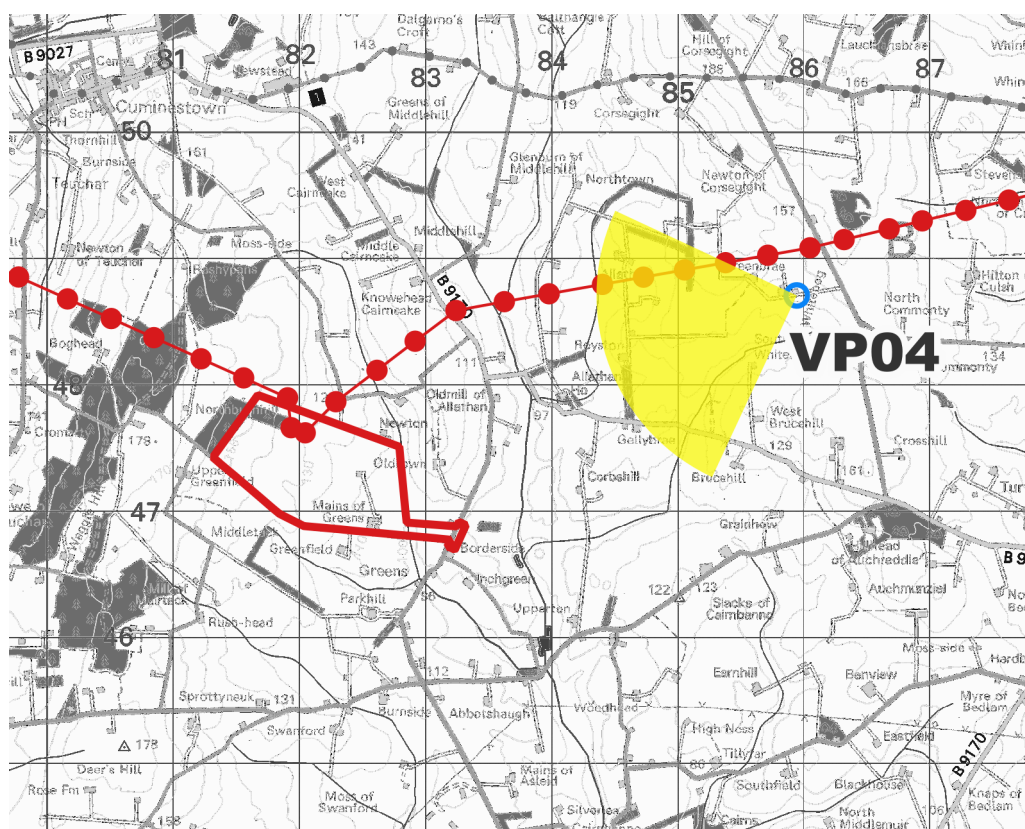


Greens 400 kV Substation
 Figure 8.11-a
 Viewpoint 04: View from minor road looking west-southwest at South Whitebog Existing View



Figure 8.11-b Viewpoint 04: View from minor road looking west-southwest at South Whitebog Operational Period (Photowire)

This view shows the Proposed Development and the terminal towers for the BBNP 400 kV OHL (which is subject to a separate application)



Visualisation Type: Type 3
 Projection: Cylindrical
 Enlargement Factor: 100% @ A1
 Date and time of photography: 31/3/2024, 8:51
 Camera & lens: Sony ILCE-7M4, 50mm

Vertical Field of View: 39.6°
 Horizontal Field of View: 90°
 Viewpoint location: X 385945, Y 848704, AOD 143.75
 Distance (in m) to proposed development and direction of view: 3191.3m, 250°
 Height of camera above ground: 1.5m

NOTES:
 This image provides landscape and visual context only. View flat at a comfortable arm's length. If viewing on screen enlarge to full screen to gain an overview, enlarge to 100% to have a reasonable impression of the size of the development in the view.

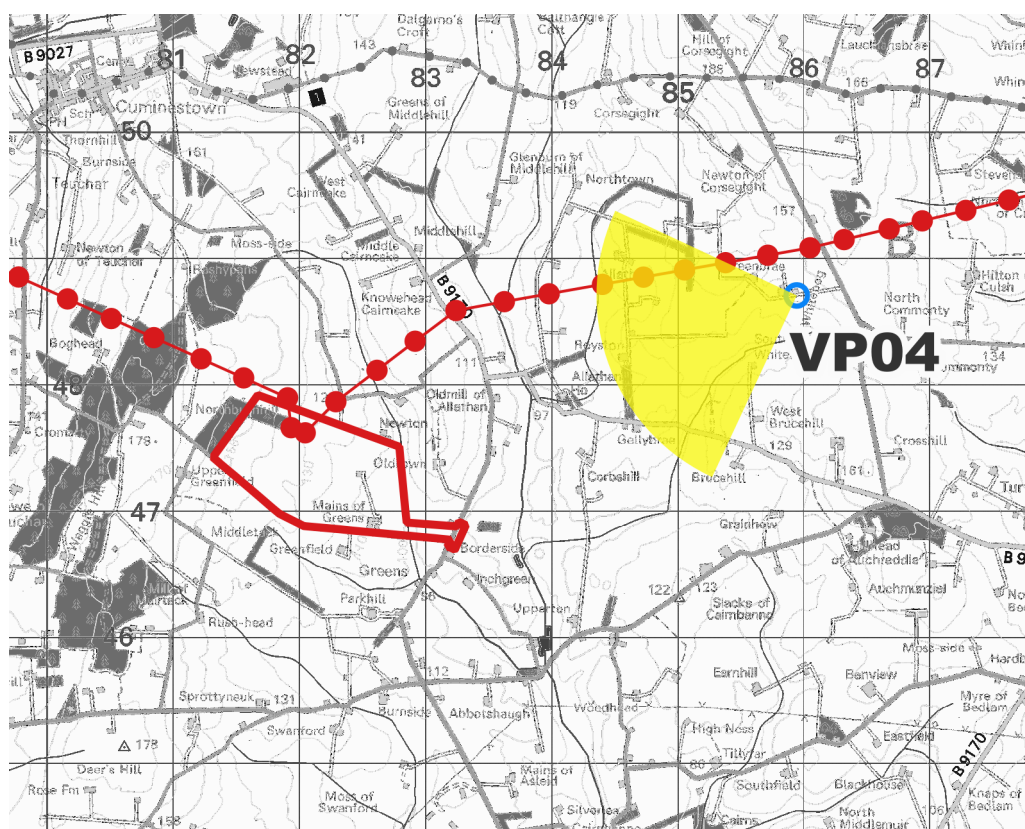


Greens 400 kV Substation
 Figure 8.11-b
 Viewpoint 04: View from minor road looking west-southwest at South Whitebog Operational Period (Photowire)



Figure 8.11-c Viewpoint 04: View from minor road looking west-southwest at South Whitebog Operational Period Year 1 (Photomontage)

This view shows the Proposed Development and the terminal towers for the BBNP 400 kV OHL (which is subject to a separate application)



Visualisation Type: Type 3
 Projection: Cylindrical
 Enlargement Factor: 100% @ A1
 Date and time of photography: 31/3/2024, 8:51
 Camera & lens: Sony ILCE-7M4, 50mm

Vertical Field of View: 39.6°
 Horizontal Field of View: 90°
 Viewpoint location: X 385945, Y 848704, AOD 143.75
 Distance (in m) to proposed development and direction of view: 3191.3m, 250°
 Height of camera above ground: 1.5m

NOTES:
 This image provides landscape and visual context only. View flat at a comfortable arm's length. If viewing on screen enlarge to full screen to gain an overview, enlarge to 100% to have a reasonable impression of the size of the development in the view.

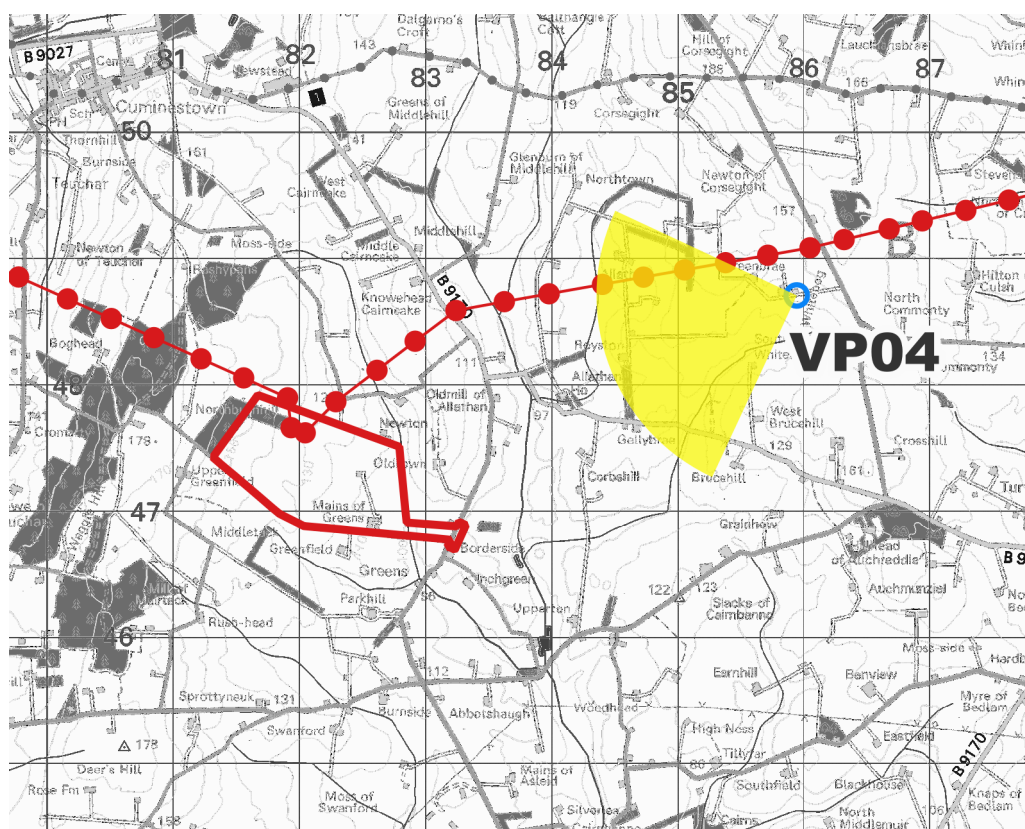


Greens 400 kV Substation
 Figure 8.11-c
 Viewpoint 04: View from minor road looking west-southwest at South Whitebog Operational Period Year 1 (Photomontage)



Figure 8.11-d Viewpoint 04: View from minor road looking west-southwest at South Whitebog Operational Period Year 15 (Photomontage)

This view shows the Proposed Development and the terminal towers for the BBNP 400 kV OHL (which is subject to a separate application)



Visualisation Type: Type 3
 Projection: Cylindrical
 Enlargement Factor: 100% @ A1
 Date and time of photography: 31/3/2024, 8:51
 Camera & lens: Sony ILCE-7M4, 50mm

Vertical Field of View: 39.6°
 Horizontal Field of View: 90°
 Viewpoint location: X 385945, Y 848704, AOD 143.75
 Distance (in m) to proposed development and direction of view: 3191.3m, 250°
 Height of camera above ground: 1.5m

NOTES:
 This image provides landscape and visual context only. View flat at a comfortable arm's length. If viewing on screen enlarge to full screen to gain an overview, enlarge to 100% to have a reasonable impression of the size of the development in the view.



Greens 400 kV Substation
 Figure 8.11-d
 Viewpoint 04: View from minor road looking west-southwest at South Whitebog Operational Period Year 15 (Photomontage)



Greens 400 kV Substation
Figure 8.11-e

Viewpoint 04: View from minor road looking west-southwest at South Whitebog
Operational Period Year 1 (50mm Photomontage)

Viewpoint Location: X 385945, Y 848704 AOD: 143.75
Distance to proposed development and direction of view: 3191.3m, 250°
Date: 31/03/2024

Camera: Sony ILCE-7M4
Lens: 50mm
Height of camera above the ground: 1.5m

The image should be viewed at a comfortable arm's length (approximately 500mm) and viewed normally with both eyes. The printed image shows and is representative of the Proposed Development but is not representative of scale or distance. The image shows both the Proposed Development and the BBNP 400 kV OHL (which is subject to a separate application).



TRANSMISSION



Greens 400 kV Substation
Figure 8.11-f

Viewpoint 04: View from minor road looking west-southwest at South Whitebog
Operational Period Year 15 (50mm Photomontage)

Viewpoint Location: X 385945, Y 848704 AOD: 143.75
Distance to proposed development and direction of view: 3191.3m, 250°
Date: 31/03/2024

Camera: Sony ILCE-7M4
Lens: 50mm
Height of camera above the ground: 1.5m

The image should be viewed at a comfortable arm's length (approximately 500mm) and viewed normally with both eyes. The printed image shows and is representative of the Proposed Development but is not representative of scale or distance. The image shows both the Proposed Development and the BBNP 400 kV OHL (which is subject to a separate application).



TRANSMISSION