










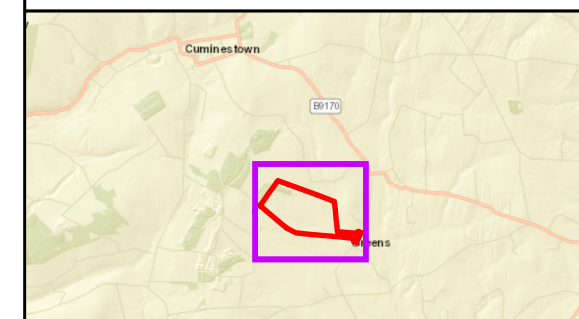


**Legend**

-  Site Boundary
- Habitat Descriptions**
-  c1 - arable and horticulture
-  g3c - other neutral grassland
-  g4 - modified grassland
-  h3e - gorse scrub
-  u1b5 - buildings
-  u1e - built linear features
-  w2c - other coniferous woodland
-  h2a - hedgerows
-  r2b - other rivers and streams
-  w2c - other coniferous woodland



Scale : 1:150,000

Service Layer Credits: Sources: Esri, HERE, Garmin, USGS, Intermap, INCREMENT P,

Reproduced by permission of Ordnance Survey on behalf of HMSO.  
 Crown copyright and database right 2024 all rights reserved.  
 Ordnance Survey Licence number 0100022432.SSEN  
**Transmission take no responsibility for the release or accuracy of  
 latest version Basemaps from Ordnance Survey**

Project No: LT000379

Project: Greens Substation EIA

Title:  
**Figure 9.6.1: Baseline Habitat**

Drawn by: PN

Date: 18/11/2024

Drawing: LT000379\_WSP\_001

