






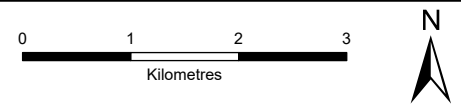


-  Planning Application Boundary
-  Proposal of Application Notice (PAN) Boundary
-  Proposed Infrastructure
-  Peat Restoration Area
-  Bunded Peat Relocation Area
-  Designated Assets Study Area
-  Non-Designated Assets Study Area



SCALE: See Scale Bar  
 SIZE: A4  
 PROJECT: 0699566  
 DATE: 24/10/2024

VERSION: A03  
 DRAWN: DN  
 CHECKED: LR  
 APPROVED: SC

**Figure 13.4**  
**Site Location and Study Areas**



PROJECTION: British National Grid