







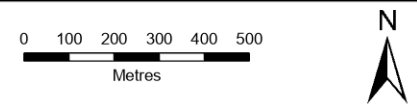


-  Planning Application Boundary
  -  Proposal of Application Notice (PAN) Boundary
  -  Proposed Infrastructure
  -  Peat Restoration Area
  -  Bunded Peat Relocation Area
- National soil map of Scotland - Hutton Institute  
1:250,000
-  Lochs
  -  Peaty gleys
  -  Peaty podzols



SCALE: See Scale Bar	VERSION: A03
SIZE: A4	DRAWN: DN
PROJECT: 0699566	CHECKED: CR
DATE: 31/10/2024	APPROVED: SC

**Figure 10.1**  
**Superficial Soils**




PROJECTION: British National Grid