






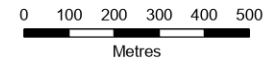


-  Planning Application Boundary
  -  Proposal of Application Notice (PAN) Boundary
  -  Proposed Infrastructure
  -  Peat Restoration Area
  -  Bunded Peat Relocation Area
- BGS 625k Geology - Bedrock
-  Silurian To Devonian
  -  Tonian To Ediacaran



SCALE: See Scale Bar  
 SIZE: A4  
 PROJECT: 0699566  
 DATE: 31/10/2024

VERSION: A03  
 DRAWN: DN  
 CHECKED: CR  
 APPROVED: SC

**Figure 10.2  
 Bedrock Geology**



PROJECTION: British National Grid