








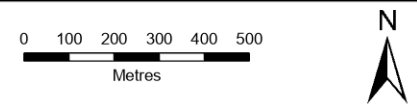


-  Planning Application Boundary
-  Proposal of Application Notice (PAN) Boundary
-  Proposed Infrastructure
-  Peat Restoration Area
-  Bunded Peat Relocation Area

Carbon And Peatland 2016 map

-  Non-soil
-  Class 1
-  Class 2
-  Class 5



SCALE: See Scale Bar	VERSION: A03
SIZE: A4	DRAWN: DN
PROJECT: 0699566	CHECKED: CR
DATE: 31/10/2024	APPROVED: SC

Figure 10.3
Carbon and Peatland




PROJECTION: British National Grid