






-  Planning Application Boundary
-  Proposed Infrastructure
-  Core Study Area (Proposal of Application Notice (PAN) Boundary)
-  Private Water Supply - 2 km Buffer of Proposed Development Boundary
-  Wider Study Area - 10 km Buffer of Proposed Development Boundary



SCALE: See Scale Bar
 SIZE: A4
 PROJECT: 0699566
 DATE: 24/10/2024

VERSION: A01
 DRAWN: DN
 CHECKED: RD
 APPROVED: SC

Figure 11.1
Hydrology Study Areas



PROJECTION: British National Grid