






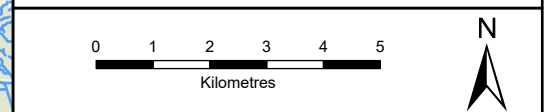


-  Planning Application Boundary
-  Proposal of Application Notice (PAN) Boundary
-  Proposed Infrastructure
-  Wider Study Area - 10 km Buffer of Proposed Development Boundary
-  Main Catchments
-  Surface Water
-  River Waterbody Classification



SCALE: See Scale Bar	VERSION: A01
SIZE: A4	DRAWN: DN
PROJECT: 0699566	CHECKED: RD
DATE: 24/10/2024	APPROVED: SC

Figure 11.2
Surface Hydrology Baseline





TRANSMISSION

PROJECTION: British National Grid