




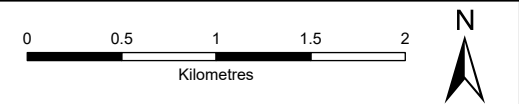


-  Planning Application Boundary
-  Core Study Area (Proposal of Application Notice (PAN) Boundary)
-  Proposed Infrastructure
-  Private Water Supply - 2 km Buffer of Proposed Development Boundary
-  Private Water Supplies



SCALE: See Scale Bar  
 SIZE: A4  
 PROJECT: 0699566  
 DATE: 24/10/2024

VERSION: A01  
 DRAWN: DN  
 CHECKED: RD  
 APPROVED: SC

**Figure 11.3  
 Private Water Supplies (PWS)**



PROJECTION: British National Grid