






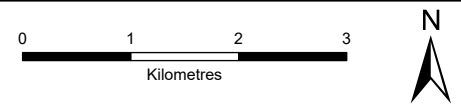


-  Planning Application Boundary
-  Proposal of Application Notice (PAN) Boundary
-  Proposed Infrastructure
-  Designated Assets Study Area
-  Grade B
-  Grade C
-  Scheduled Monuments



SCALE: See Scale Bar	VERSION: A03
SIZE: A4	DRAWN: DN
PROJECT: 0699566	CHECKED: LR
DATE: 24/10/2024	APPROVED: SC

Figure 13.1
Designated Assets within 5km




PROJECTION: British National Grid