






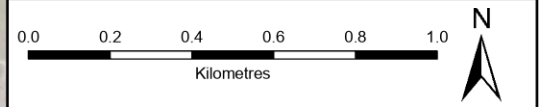


-  Planning Application Boundary
-  Proposal of Application Notice (PAN) Boundary
-  Proposed Infrastructure
- Felling Plan Data
-  Clear Unplanted
-  Fell Standing Crop
-  Previously Felled
-  Open ground



SCALE: See Scale Bar
 SIZE: A4
 PROJECT: 0699566
 DATE: 24/10/2024

VERSION: A02
 DRAWN: CR
 CHECKED: DN
 APPROVED: SC

Figure 9.2
Forestry Felling Plan



PROJECTION: British National Grid