



Photomontage - Year 1

Figure: 6.2f
Viewpoint 2

Halkirk
This image should be viewed at a comfortable arm's length (approx 500mm)

Distance to project 2965m

Camera: Canon R5 Focal Length: 50mm

Camera height: 1.5m Date: 29/03/2024 18:02



Existing View

Figure: 6.2g
Viewpoint 2

Halkirk
This image should be viewed at a comfortable arm's length (approx 500mm)

Distance to project 2965m

Camera: Canon R5 Focal Length: 50mm

Camera height: 1.5m Date: 29/03/2024 18:02

Figure: 6.3a - Viewpoint 3: Minor road near Yellow Moss

Reproduced from Ordnance Survey digital map data © Crown copyright 2023. All rights reserved. Licence number 100048606



Grid Reference: 313388 957196

Distance to project 2174m

AOD: 52m

This viewpoint is located approximately 1.5km south of Halkirk

Travelling north on the A9, turn left at the junction with the A882, and take the next left onto the B874 to Halkirk. At the end of Sinclair Street, turn left and travel south on Bridge Street for approx 1.5km and find a suitable location to park here.

The camera location is at the side of the road as shown in the adjacent photograph.



Extent of 50mm single frame image



Figure: 6.3b
Viewpoint 3
Minor road near Yellow Moss

Distance to project 2174m

Camera: Canon R5

Focal Length: 50mm vertical (27°) x 28mm horizontal (65.5°)

Camera height: 1.5m

Date: 30/03/2024 16:51

The images contained on this page and the following page are not representative of scale and distance from the actual viewpoint and show the substation development in its wider landscape context only.

For empirical testing, the wireline image on the next page can be accurately assessed in the field when converted to a transparency. If viewed with one eye at a distance of 300mm from exactly the same location and height as the original camera lens, the image will fit the real landscape cues.

Extent of 50mm single frame image



Photomontage - Year 1

Figure: 6.3c
Viewpoint 3
Minor road near Yellow Moss

Distance to project 2174m

Camera: Canon R5

Focal Length: 50mm vertical (27°) x 28mm horizontal (65.5°)

Camera height: 1.5m

Date: 30/03/2024 16:51

The images contained on this page and the following page are not representative of scale and distance from the actual viewpoint and show the substation development in its wider landscape context only.

For empirical testing, the wireline image on the next page can be accurately assessed in the field when converted to a transparency. If viewed with one eye at a distance of 300mm from exactly the same location and height as the original camera lens, the image will fit the real landscape cues.

Figure: 6.3d



Viewpoint 3 Existing View

Viewpoint 3 Wireline Overlay





Photomontage - Year 12

Figure: 6.3e
Viewpoint 3

Distance to project 2174m

Camera: Canon R5 Focal Length: 50mm

Camera height: 1.5m Date: 30/03/2024 16:51

Minor road near Yellow Moss

This image should be viewed at a comfortable arm's length (approx 500mm)



Photomontage - Year 1

Figure: 6.3f
Viewpoint 3

Distance to project 2174m

Camera: Canon R5 Focal Length: 50mm

Camera height: 1.5m Date: 30/03/2024 16:51

Minor road near Yellow Moss

This image should be viewed at a comfortable arm's length (approx 500mm)



Existing View

Figure: 6.3g
Viewpoint 3

Distance to project 2174m

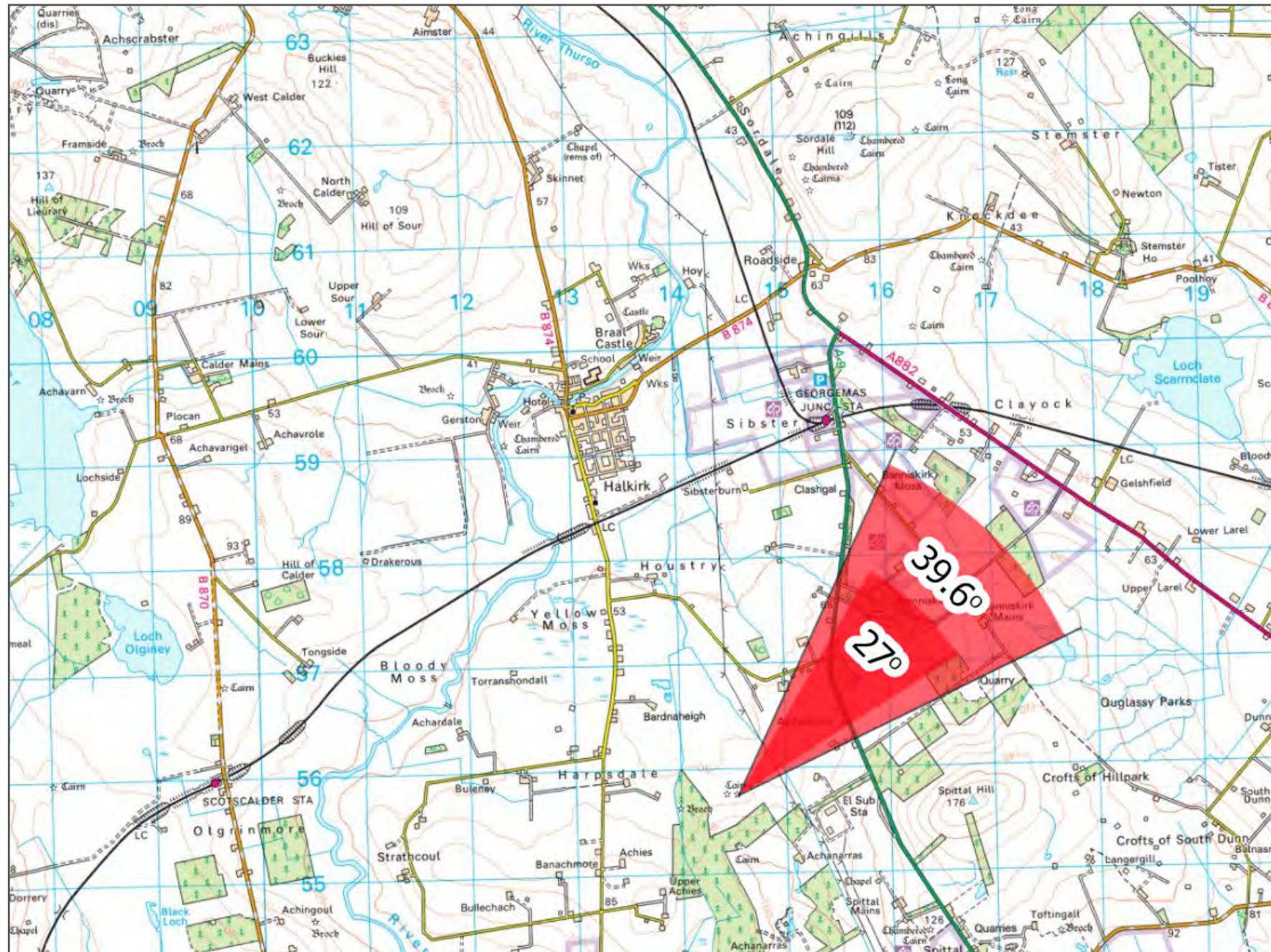
Camera: Canon R5 Focal Length: 50mm

Camera height: 1.5m Date: 30/03/2024 16:51

Minor road near Yellow Moss

This image should be viewed at a comfortable arm's length (approx 500mm)

Figure: 6.3a - Viewpoint 3: Minor road near Yellow Moss



Grid Reference: 313388 957196

Distance to project 2174m

AOD: 52m

This viewpoint is located approximately 1.5km south of Halkirk

Travelling north on the A9, turn left at the junction with the A882, and take the next left onto the B874 to Halkirk. At the end of Sinclair Street, turn left and travel south on Bridge Street for approx 1.5km and find a suitable location to park here.

The camera location is at the side of the road as shown in the adjacent photograph.



Extent of 50mm single frame image



Photomontage - Year 12

Figure: 6.3b
Viewpoint 3
Minor road near Yellow Moss

Distance to project 2174m

Camera: Canon R5

Focal Length: 50mm vertical (27°) x 28mm horizontal (65.5°)

Camera height: 1.5m

Date: 30/03/2024 16:51

The images contained on this page and the following page are not representative of scale and distance from the actual viewpoint and show the substation development in its wider landscape context only.

For empirical testing, the wireline image on the next page can be accurately assessed in the field when converted to a transparency. If viewed with one eye at a distance of 300mm from exactly the same location and height as the original camera lens, the image will fit the real landscape cues.

Extent of 50mm single frame image



Photomontage - Year 1

Figure: 6.3c
Viewpoint 3
Minor road near Yellow Moss

Distance to project 2174m

Camera: Canon R5

Focal Length: 50mm vertical (27°) x 28mm horizontal (65.5°)

Camera height: 1.5m

Date: 30/03/2024 16:51

The images contained on this page and the following page are not representative of scale and distance from the actual viewpoint and show the substation development in its wider landscape context only.


For empirical testing, the wireline image on the next page can be accurately assessed in the field when converted to a transparency. If viewed with one eye at a distance of 300mm from exactly the same location and height as the original camera lens, the image will fit the real landscape cues.

Figure: 6.3d



Viewpoint 3 Existing View

Viewpoint 3 Wireline Overlay





Photomontage - Year 12

Figure: 6.3e
Viewpoint 3

Distance to project 2174m

Camera: Canon R5 Focal Length: 50mm

Camera height: 1.5m Date: 30/03/2024 16:51

Minor road near Yellow Moss

This image should be viewed at a comfortable arm's length (approx 500mm)



Photomontage - Year 1

Figure: 6.3f
Viewpoint 3

Distance to project 2174m

Camera: Canon R5 Focal Length: 50mm

Camera height: 1.5m Date: 30/03/2024 16:51

Minor road near Yellow Moss

This image should be viewed at a comfortable arm's length (approx 500mm)



Existing View

Figure: 6.3g
Viewpoint 3

Distance to project 2174m

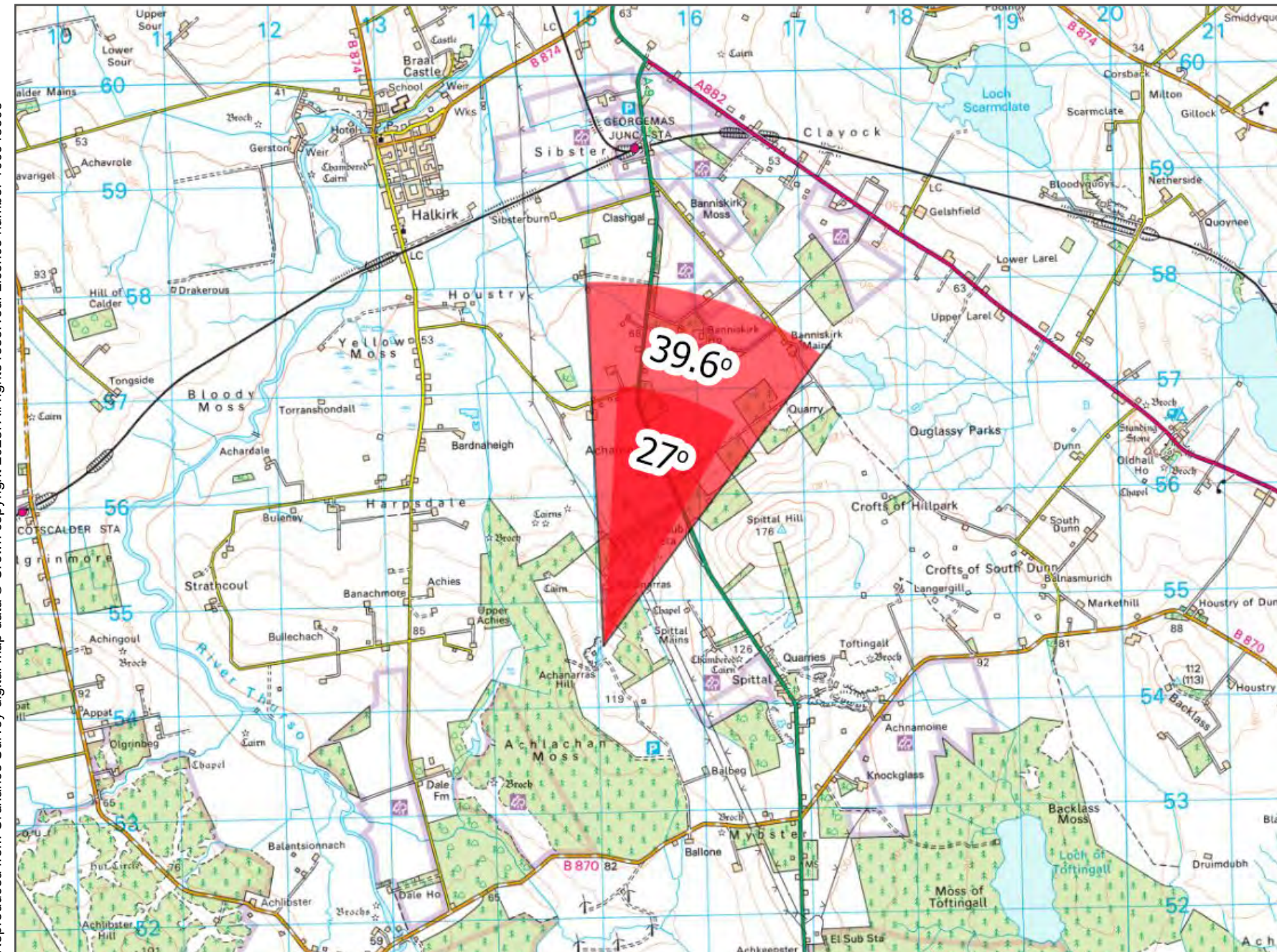
Camera: Canon R5 Focal Length: 50mm

Camera height: 1.5m Date: 30/03/2024 16:51

Minor road near Yellow Moss

This image should be viewed at a comfortable arm's length (approx 500mm)

Figure: 6.4a - Viewpoint 4: Achanarras Quarry



Grid Reference: 315048 954506

Distance to project 2100m

AOD: 119 m

This viewpoint is located approximately 5km south of Halkirk

The camera location is adjacent to the site of the Achanarras quarry as shown in the adjacent photograph.

Extent of 50mm single frame image



Photomontage - Year 12

Figure: 6.4b
Viewpoint 4
Achanarras Quarry

Distance to project 2100m

Camera: Canon R5

Focal Length: 50mm vertical (27°) x 28mm horizontal (65.5°)

Camera height: 1.5m

Date: 29/03/2024 15:24

The images contained on this page and the following page are not representative of scale and distance from the actual viewpoint and show the substation development in its wider landscape context only.

For empirical testing, the wireline image on the next page can be accurately assessed in the field when converted to a transparency. If viewed with one eye at a distance of 300mm from exactly the same location and height as the original camera lens, the image will fit the real landscape cues.

Extent of 50mm single frame image



Photomontage - Year 1

Figure: 6.4c
Viewpoint 4
Achanarras Quarry

Distance to project 2100m

Camera: Canon R5

Focal Length: 50mm vertical (27°) x 28mm horizontal (65.5°)

Camera height: 1.5m

Date: 29/03/2024 15:24

The images contained on this page and the following page are not representative of scale and distance from the actual viewpoint and show the substation development in its wider landscape context only.

For empirical testing, the wireline image on the next page can be accurately assessed in the field when converted to a transparency. If viewed with one eye at a distance of 300mm from exactly the same location and height as the original camera lens, the image will fit the real landscape cues.

Figure: 6.4d



Viewpoint 4 Existing View





Photomontage - Year 12

Figure: 6.4e
Viewpoint 4

Achanarras Quarry

This image should be viewed at a comfortable arm's length (approx 500mm)

Distance to project 2100m

Camera: Canon R5 Focal Length: 50mm

Camera height: 1.5m Date: 29/03/2024 15:24



Photomontage - Year 1

Figure: 6.4f
Viewpoint 4

Achanarras Quarry

This image should be viewed at a comfortable arm's length (approx 500mm)

Distance to project 2100m

Camera: Canon R5 Focal Length: 50mm

Camera height: 1.5m Date: 29/03/2024 15:24



Existing View

Figure: 6.4g
Viewpoint 4

Achanarras Quarry

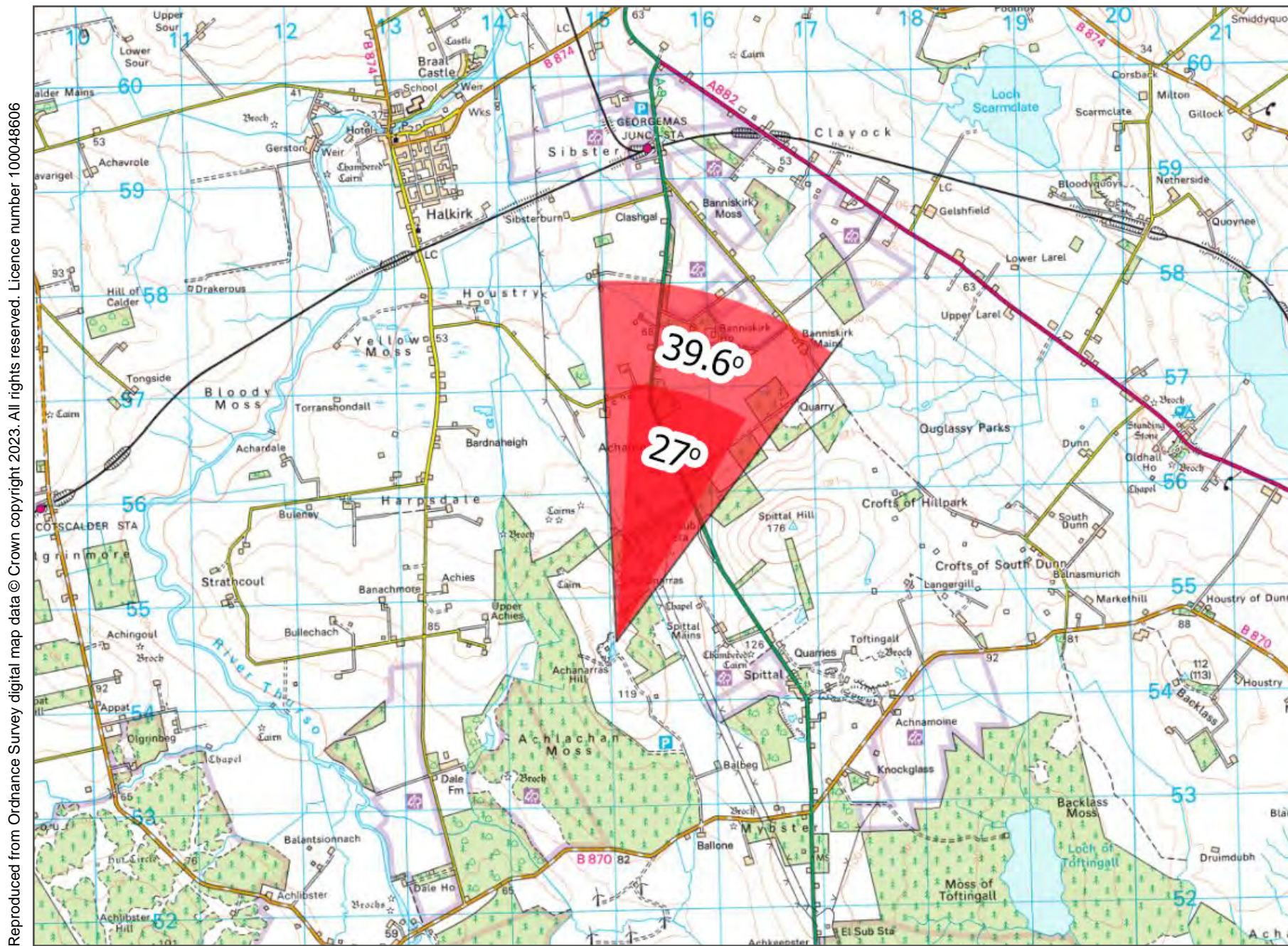
This image should be viewed at a comfortable arm's length (approx 500mm)

Distance to project 2100m

Camera: Canon R5 Focal Length: 50mm

Camera height: 1.5m Date: 29/03/2024 15:24

Figure: 6.4a - Viewpoint 4: Achanarras Quarry



Reproduced from Ordnance Survey digital map data © Crown copyright 2023. All rights reserved. Licence number 100048606

Grid Reference: 315048 954506

Distance to project 2100m

AOD: 119 m

This viewpoint is located approximately 5km south of Halkirk

The camera location is adjacent to the site of the Achanarras quarry as shown in the adjacent photograph.



Extent of 50mm single frame image



Photomontage - Year 12

Figure: 6.4b
Viewpoint 4
Achanarras Quarry

Distance to project 2100m

Camera: Canon R5

Focal Length: 50mm vertical (27°) x 28mm horizontal (65.5°)

Camera height: 1.5m

Date: 29/03/2024 15:24

The images contained on this page and the following page are not representative of scale and distance from the actual viewpoint and show the substation development in its wider landscape context only.

For empirical testing, the wireline image on the next page can be accurately assessed in the field when converted to a transparency. If viewed with one eye at a distance of 300mm from exactly the same location and height as the original camera lens, the image will fit the real landscape cues.

Extent of 50mm single frame image



Photomontage - Year 11

Figure: 6.4c
Viewpoint 4
Achanarras Quarry

Distance to project 2100m

Camera: Canon R5

Focal Length: 50mm vertical (27°) x 28mm horizontal (65.5°)

Camera height: 1.5m

Date: 29/03/2024 15:24

The images contained on this page and the following page are not representative of scale and distance from the actual viewpoint and show the substation development in its wider landscape context only.

For empirical testing, the wireline image on the next page can be accurately assessed in the field when converted to a transparency. If viewed with one eye at a distance of 300mm from exactly the same location and height as the original camera lens, the image will fit the real landscape cues.