




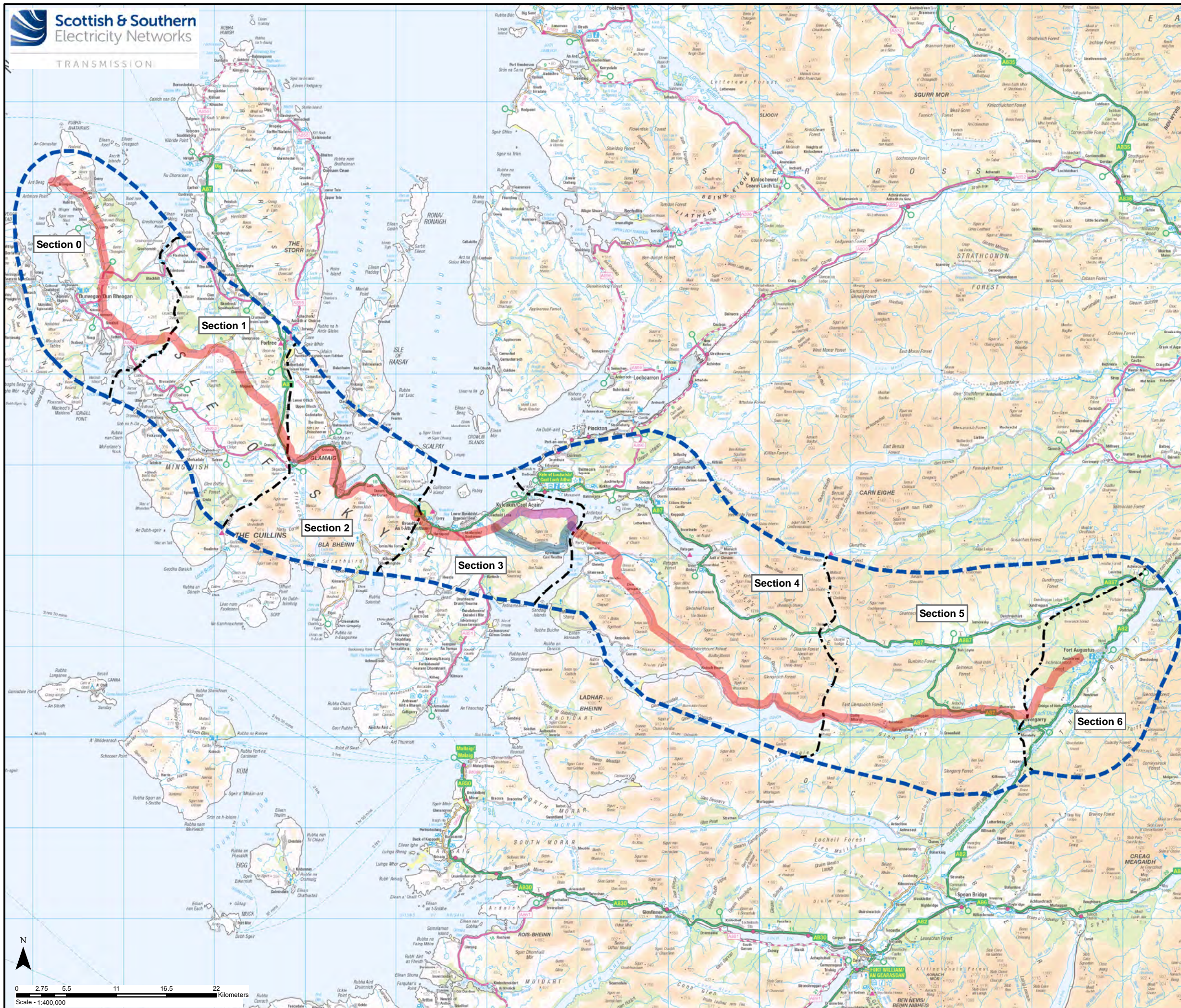


**Key**

-  Corridor
-  Section Divider
-  Proposed Route
-  Preferred Route
-  Alternative Route



Reproduced by permission of Ordnance Survey on behalf of HMSO.  
Crown copyright and database right 2021 all rights reserved.  
Ordnance Survey Licence number EL273236.

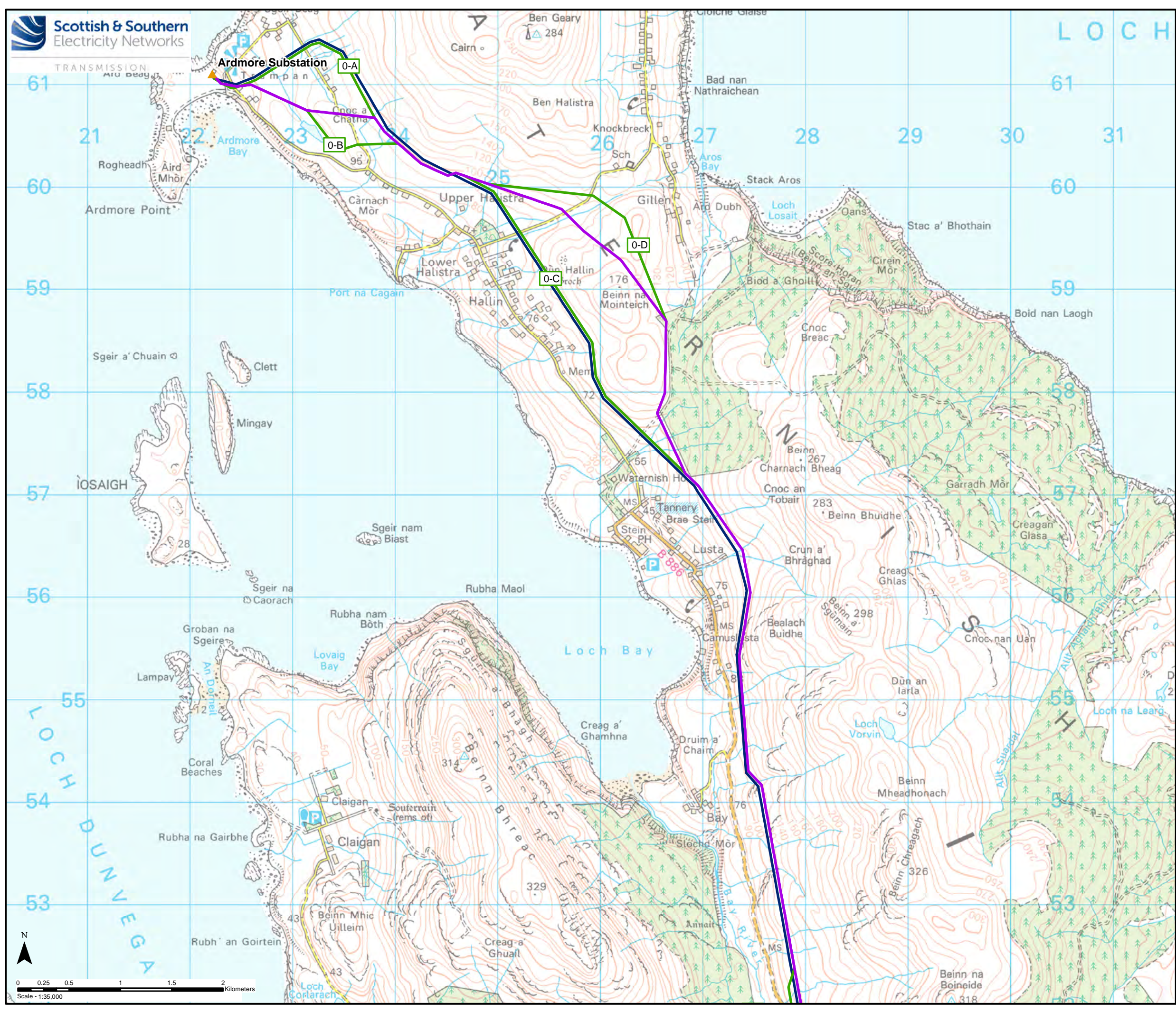
Project No: LT91  
Project: Skye Reinforcement Project  
Consultation Document (Alignment)

Title: Figure 1 - Proposed / Preferred Route

Drawn by: SK 22/09/2021

Drawing: 119026-D-CD-1-1.0.0





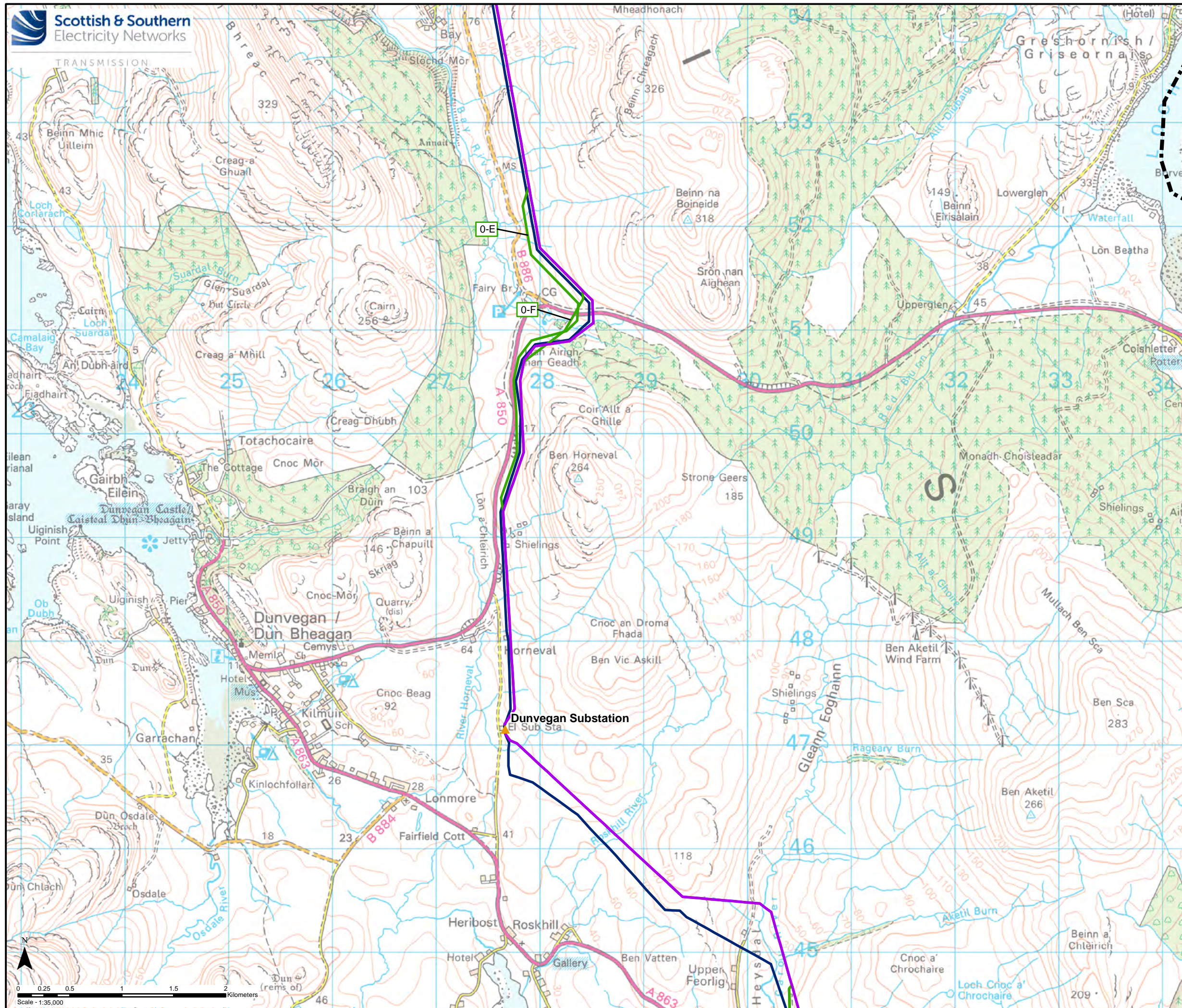
**Key**

- Section Divider
- Existing 132 kV OHL (to be replaced)
- Baseline Alignment
- Variant
- ▲ Substation



<p>Reproduced by permission of Ordnance Survey on behalf of HMSO. Crown copyright and database right 2021 all rights reserved. Ordnance Survey Licence number EL273236.</p>	
Project No:	LT91
Project:	Skye Reinforcement Project Consultation Document (Alignment)
Title:	Figure 2.0.1a - Baseline Alignment and Variants Section 0
Drawn by:	SK 09/09/2021
Drawing:	119026-D-CD-2.0.1a-1.0.0





- Key**
- Section Divider
  - Existing 132 kV OHL (to be replaced)
  - Baseline Alignment
  - Variant
  - ▲ Substation

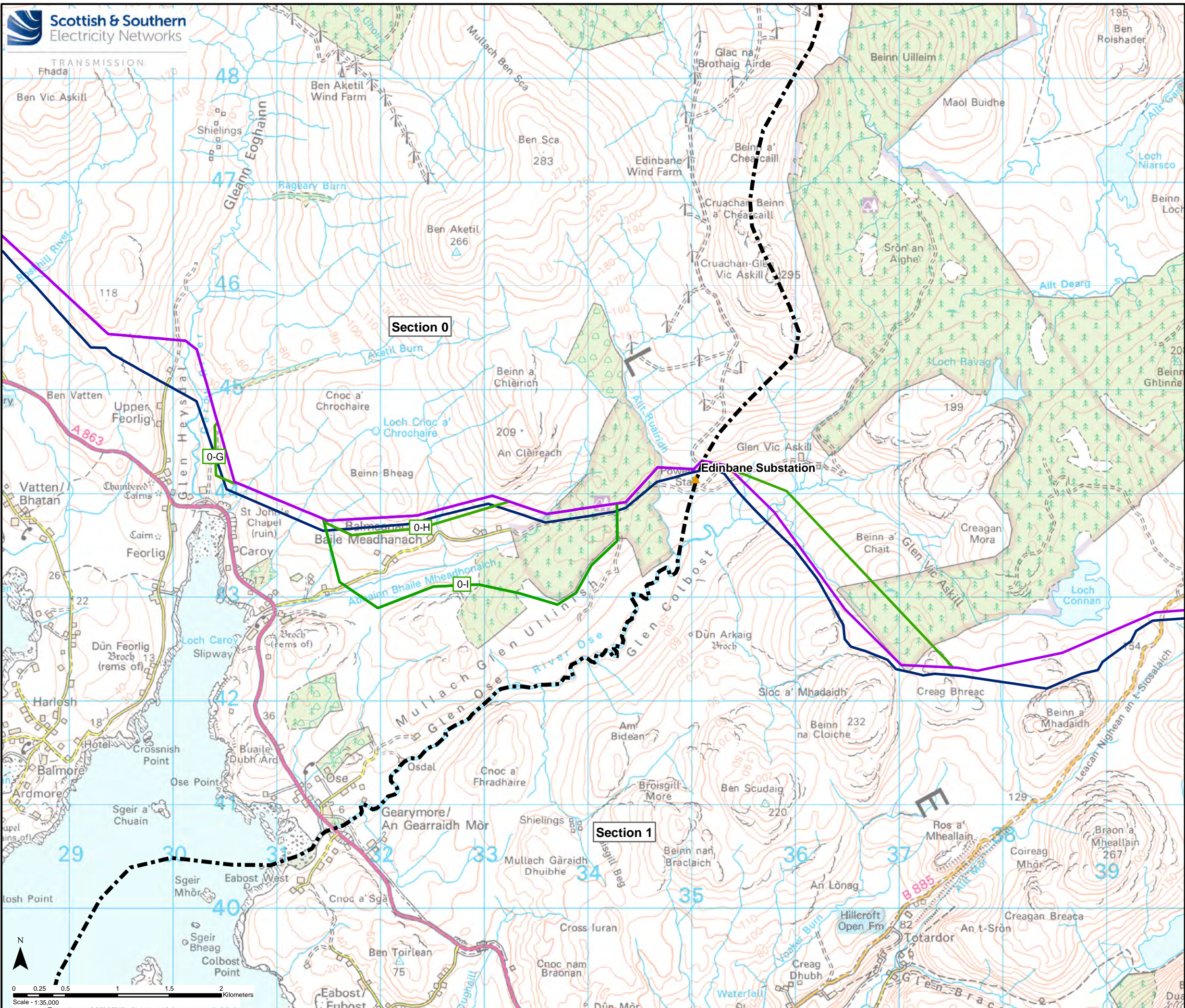
Reproduced by permission of Ordnance Survey on behalf of HMSO.  
Crown copyright and database right 2021 all rights reserved.  
Ordnance Survey Licence number EL273236.

Project No: LT91  
Project: Skye Reinforcement Project  
Consultation Document (Alignment)

Title: Figure 2.0.1b - Baseline Alignment and  
Variants Section 0

Drawn by: SK 09/09/2021  
Drawing: 119026-D-CD-2.0.1b-1.0.0





- Key**
- Section Divider
  - Existing 132 kV OHL (to be replaced)
  - Baseline Alignment
  - Variant
  - ▲ Substation

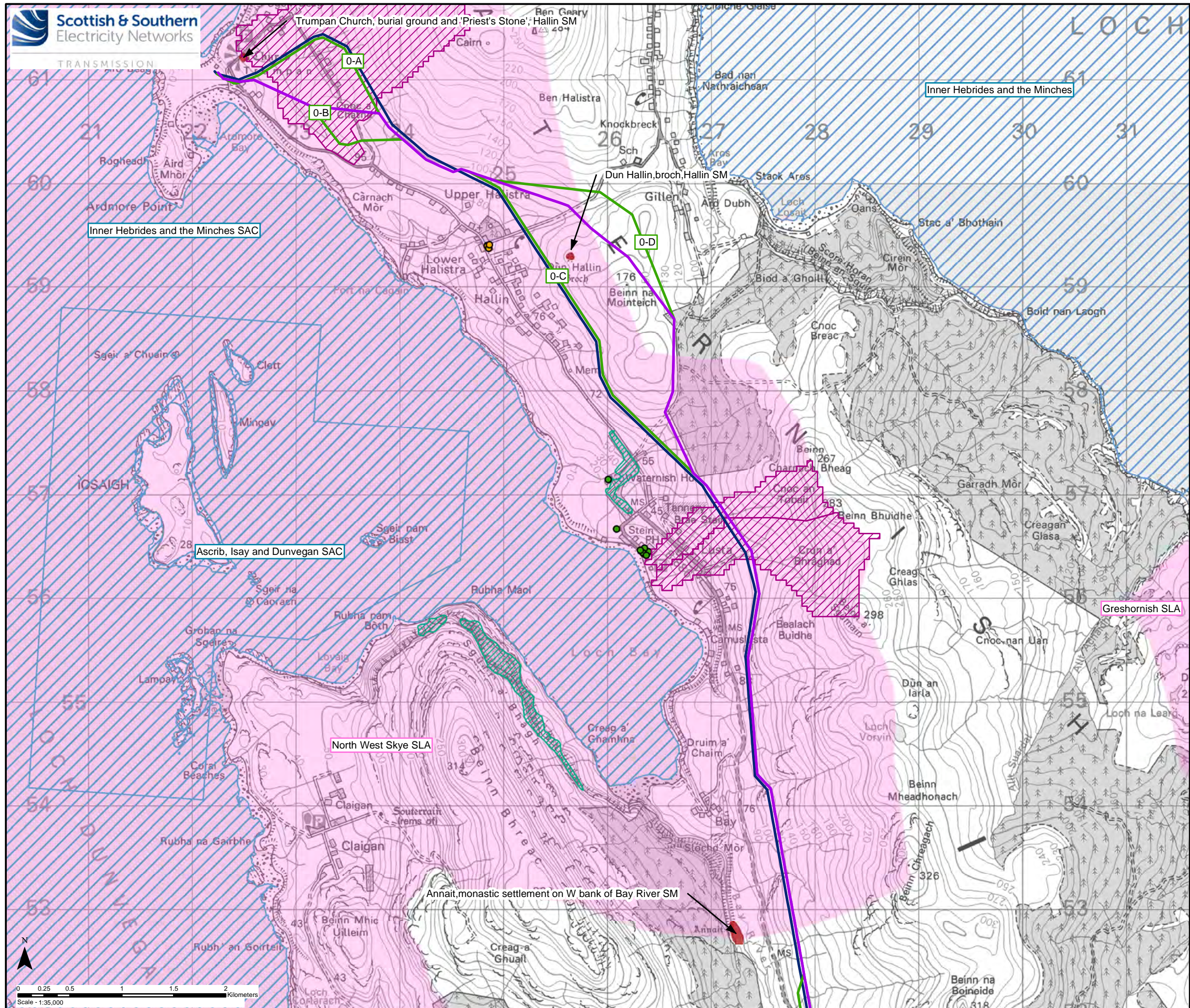
Reproduced by permission of Ordnance Survey on behalf of HMSO.  
Crown copyright and database right 2021 all rights reserved.  
Ordnance Survey Licence number EL273236.

Project No: LT91  
Project: Skye Reinforcement Project  
Consultation Document (Alignment)

Title: Figure 2.0.1c - Baseline Alignment and  
Variants Section 0

Drawn by: SK 09/09/2021  
Drawing: 119026-D-CD-2.0.1c-1.0.0






- Key**
- Section Divider
  - Existing 132 kV OHL (to be replaced)
  - Baseline Alignment
  - Variant
- Environmental Designations and Protected Areas**
- Special Area of Conservation (SAC)
  - Site of Special Scientific Interest (SSSI)
  - Site Included on the Inventory of Ancient and Long Established Woodland (AWL)
  - Drinking Water Protected Area
  - Wild Land Area (WLA)
  - Special Landscape Area (SLA)
  - Site Included on the Inventory of Gardens and Designed Landscapes (GDL)
  - Scheduled Monument (SM)
  - Listed Building (LB) Category A
  - Listed Building (LB) Category B
  - Listed Building (LB) Category C

Reproduced by permission of Ordnance Survey on behalf of HMSO.  
Crown copyright and database right 2021 all rights reserved.  
Ordnance Survey Licence number EL273236.

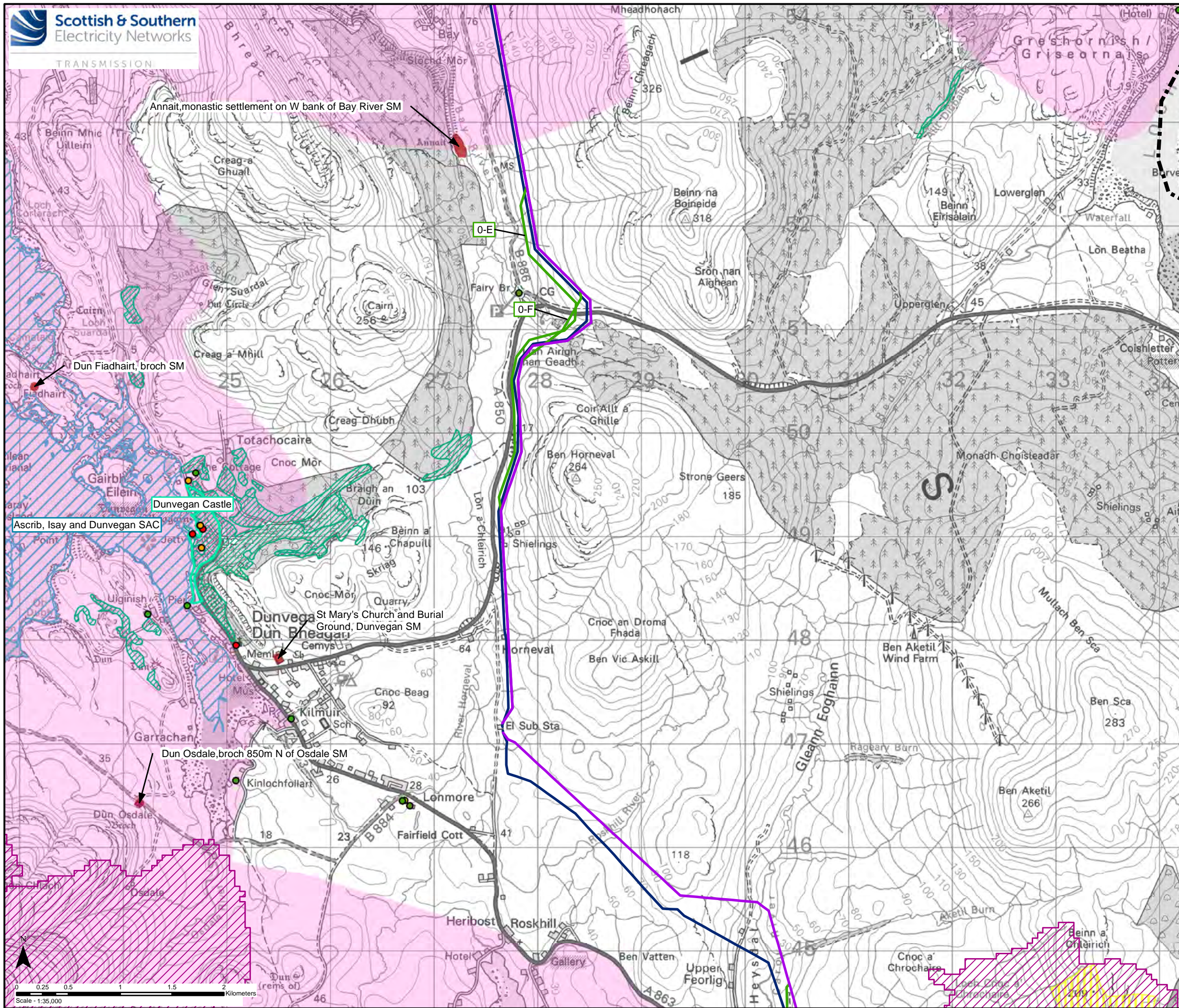
Project No: LT91  
Project: Skye Reinforcement Project  
Consultation Document (Alignment)

Title: Figure 2.0.2a - Environmental Designations and Protected Areas Section 0

Drawn by: SK 20/09/2021  
Drawing: 119026-D-CD-2.0.2a-1.0.0







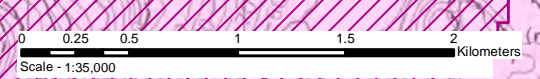
- Key**
- Section Divider
  - Existing 132 kV OHL (to be replaced)
  - Baseline Alignment
  - Variant
- Environmental Designations and Protected Areas**
- Special Area of Conservation (SAC)
  - Site of Special Scientific Interest (SSSI)
  - Site Included on the Inventory of Ancient and Long Established Woodland (AWI)
  - Drinking Water Protected Area
  - Wild Land Area (WLA)
  - Special Landscape Area (SLA)
  - Site Included on the Inventory of Gardens and Designed Landscapes (GDL)
  - Scheduled Monument (SM)
  - Listed Building (LB) Category A
  - Listed Building (LB) Category B
  - Listed Building (LB) Category C

Reproduced by permission of Ordnance Survey on behalf of HMSO.  
Crown copyright and database right 2021 all rights reserved.  
Ordnance Survey Licence number EL273236.

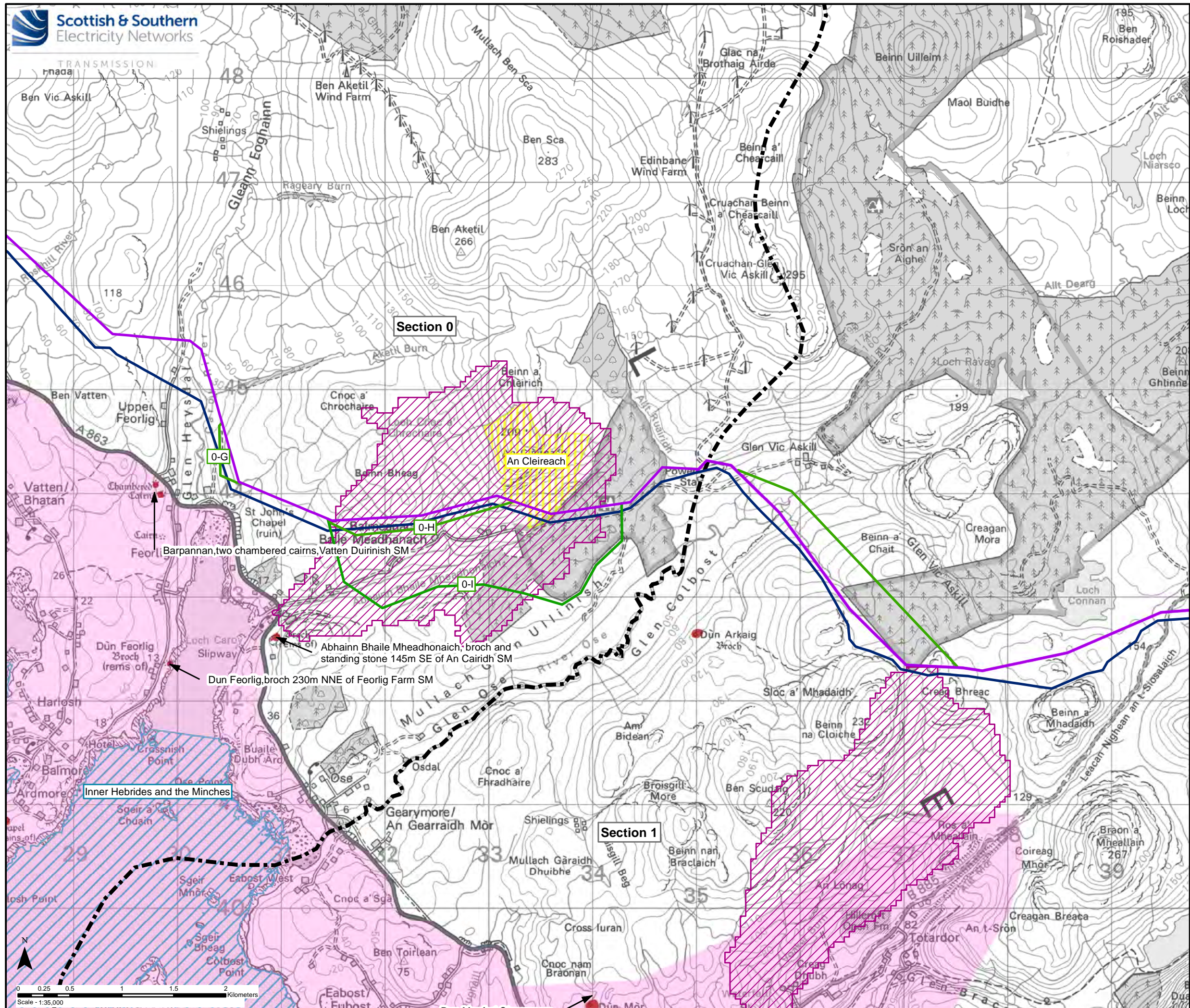
Project No: LT91  
Project: Skye Reinforcement Project  
Consultation Document (Alignment)

Title: Figure 2.0.2b - Environmental Designations and Protected Areas Section 0

Drawn by: SK 20/09/2021  
Drawing: 119026-D-CD-2.0.2b-1.0.0







- Key**
- Section Divider
  - Existing 132 kV OHL (to be replaced)
  - Baseline Alignment
  - Variant
- Environmental Designations and Protected Areas**
- Special Area of Conservation (SAC)
  - Site of Special Scientific Interest (SSSI)
  - Site Included on the Inventory of Ancient and Long Established Woodland (AWI)
  - Drinking Water Protected Area
  - Wild Land Area (WLA)
  - Special Landscape Area (SLA)
  - Site Included on the Inventory of Gardens and Designed Landscapes (GDL)
  - Scheduled Monument (SM)
  - Listed Building (LB) Category A
  - Listed Building (LB) Category B
  - Listed Building (LB) Category C

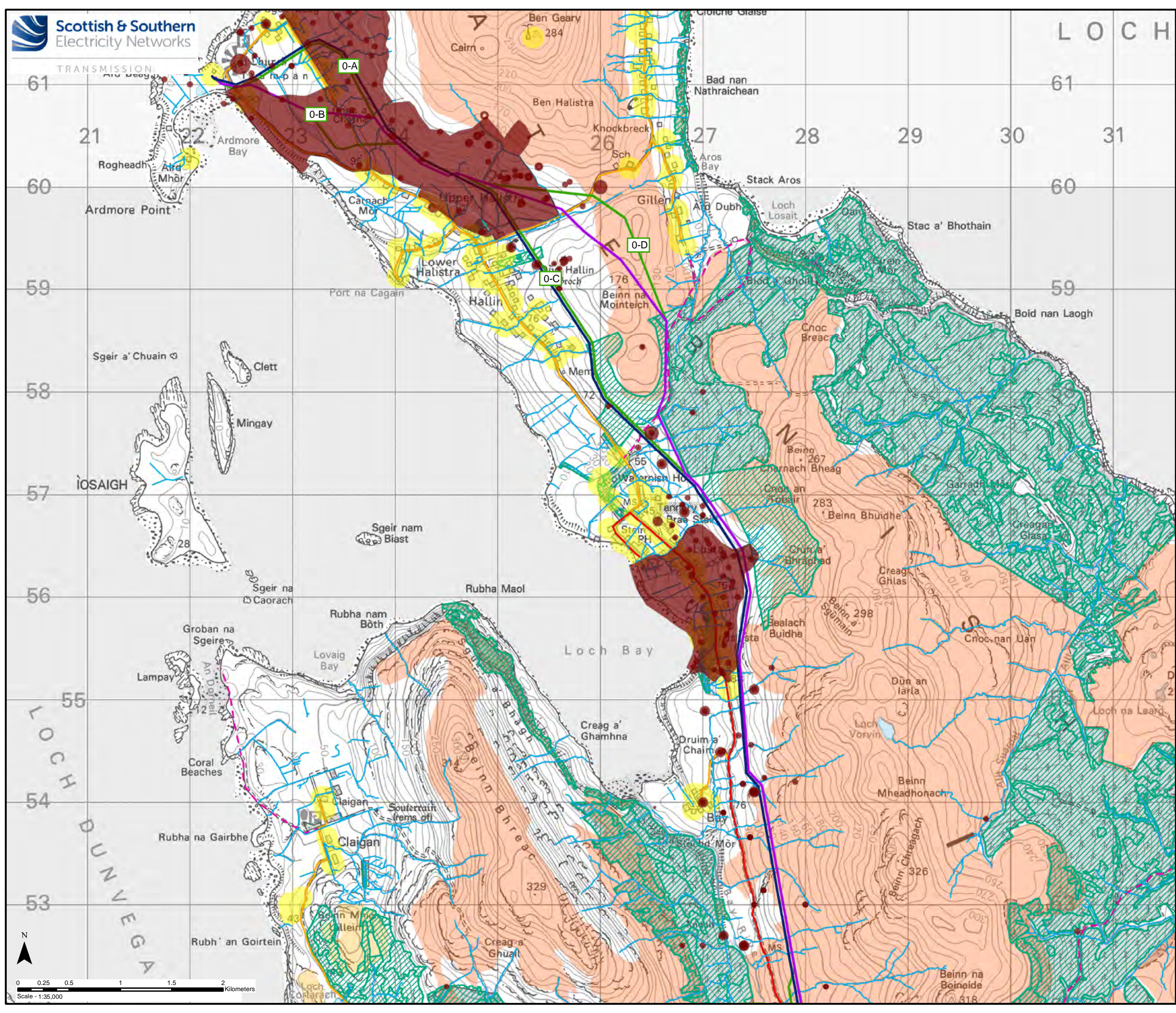
Reproduced by permission of Ordnance Survey on behalf of HMSO.  
Crown copyright and database right 2021 all rights reserved.  
Ordnance Survey Licence number EL273236.

Project No: LT91  
Project: Skye Reinforcement Project  
Consultation Document (Alignment)

Title: Figure 2.0.2c - Environmental  
Designations and Protected Areas  
Section 0

Drawn by: SK 20/09/2021  
Drawing: 119026-D-CD-2.0.2c-1.0.0





**Key**

- Section Divider
- Existing 132 kV OHL (to be replaced)
- Baseline Alignment
- Variant

**Constraints**

- Class 1 Peatland
- Class 2 Peatland
- National Forest Inventory Woodland
- Watercourse
- Waterbody
- Historic Environment Record (HER) Site
- HER Linear Feature

**Native Woodland Survey of Scotland (NWSS)**

- Native Woodland
- Nearly-native Woodland
- Open Land Habitat
- Planted Ancient Woodland Sites (PAWS)

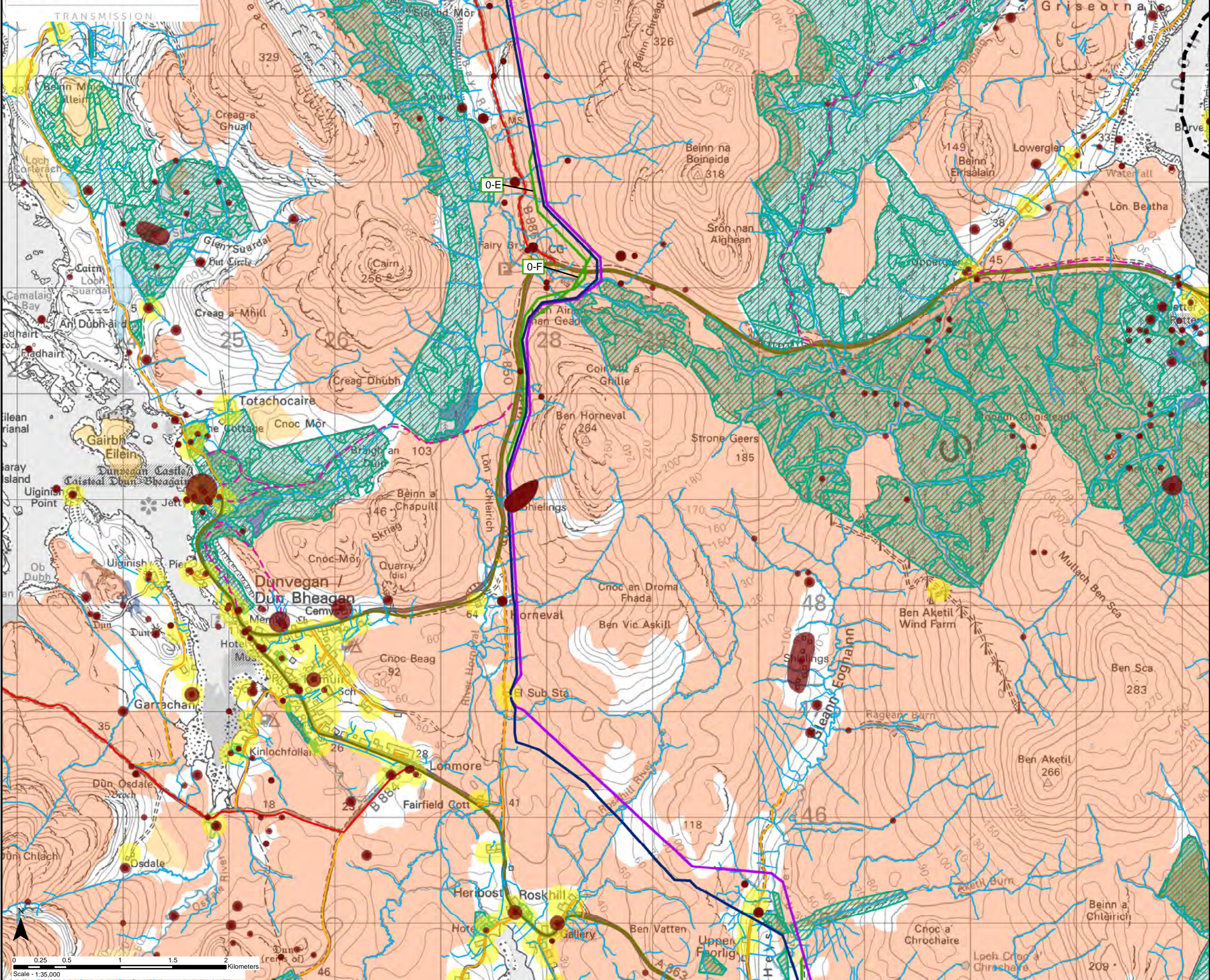
**Potential Visual Receptor Locations**

- Built Properties (100m Buffer)
- Public Road (A Road, B Road, Minor Road)
- Core Path
- Scottish Hill Track

Reproduced by permission of Ordnance Survey on behalf of HMSO.  
Crown copyright and database right 2021 all rights reserved.  
Ordnance Survey Licence number EL273236.

Project No: LT91  
Project: Skye Reinforcement Project Consultation Document (Alignment)  
Title: Figure 2.0.3a - Other Environmental Constraints Section 0  
Drawn by: SK 21/09/2021  
Drawing: 119026-D-CD-2.0.3a-1.0.0





**Key**

- Section Divider
- Existing 132 kV OHL (to be replaced)
- Baseline Alignment
- Variant

**Constraints**

- Class 1 Peatland
- Class 2 Peatland
- National Forest Inventory Woodland
- Watercourse
- Waterbody
- Historic Environment Record (HER) Site
- HER Linear Feature

**Native Woodland Survey of Scotland (NWSS)**

- Native Woodland
- Nearly-native Woodland
- Open Land Habitat
- Planted Ancient Woodland Sites (PAWS)

**Potential Visual Receptor Locations**

- Built Properties (100m Buffer)
- Public Road (A Road, B Road, Minor Road)
- Core Path
- Scottish Hill Track

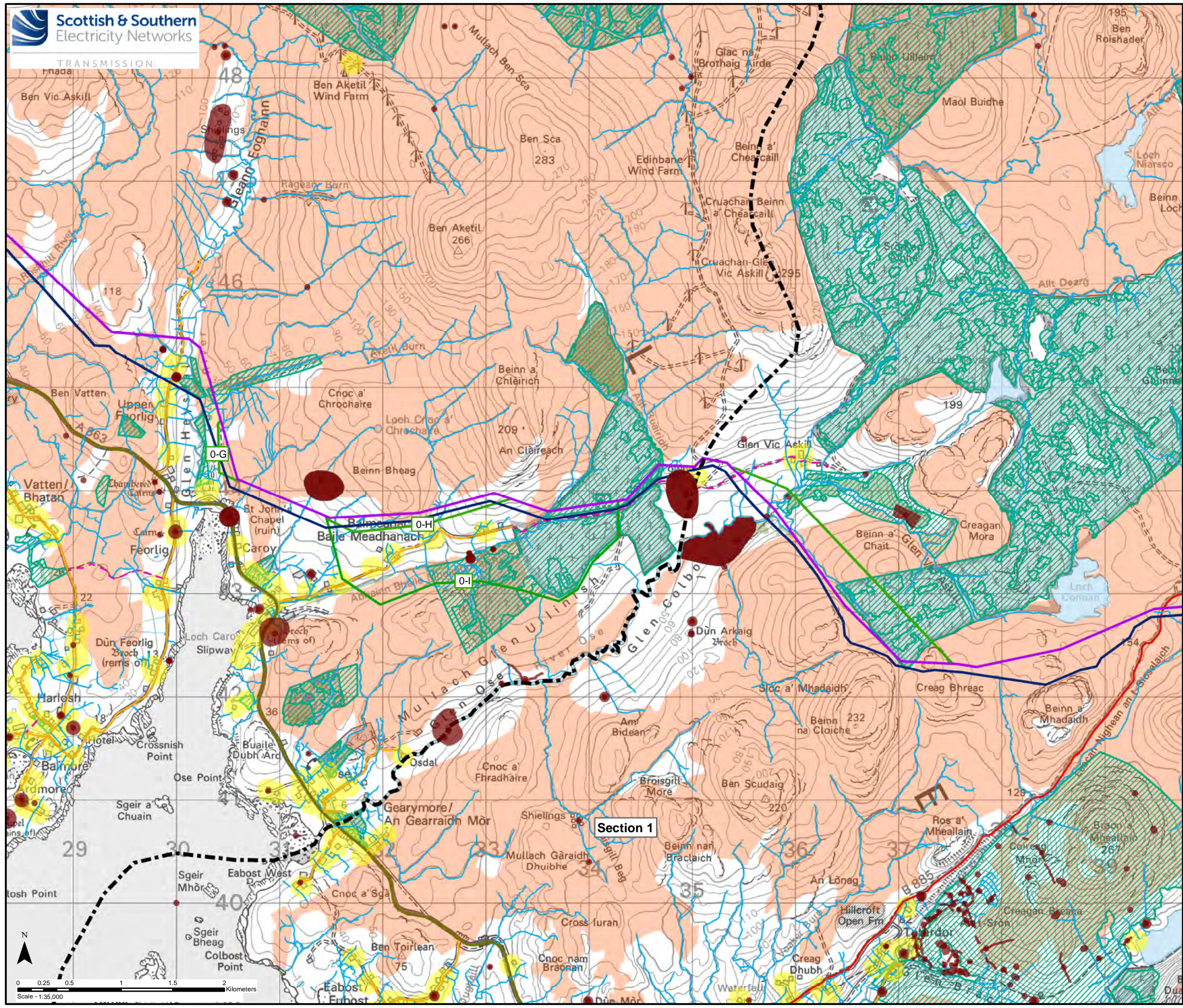
Reproduced by permission of Ordnance Survey on behalf of HMSO.  
Crown copyright and database right 2021 all rights reserved.  
Ordnance Survey Licence number EL273236.

Project No: LT91  
Project: Skye Reinforcement Project  
Consultation Document (Alignment)

Title: Figure 2.0.3b - Other Environmental  
Constraints Section 0

Drawn by: SK 21/09/2021  
Drawing: 119026-D-CD-2.0.3b-1.0.0





**Key**

- Section Divider
- Existing 132 kV OHL (to be replaced)
- Baseline Alignment
- Variant

**Constraints**

- Class 1 Peatland
- Class 2 Peatland
- National Forest Inventory Woodland
- Watercourse
- Waterbody
- Historic Environment Record (HER) Site
- HER Linear Feature

**Native Woodland Survey of Scotland (NWSS)**

- Native Woodland
- Nearly-native Woodland
- Open Land Habitat
- Planted Ancient Woodland Sites (PAWS)

**Potential Visual Receptor Locations**

- Built Properties (100m Buffer)
- Public Road (A Road, B Road, Minor Road)
- Core Path
- Scottish Hill Track

Reproduced by permission of Ordnance Survey on behalf of HMSO. Crown copyright and database right 2021 all rights reserved. Ordnance Survey Licence number EL273236.

Project No: LT91

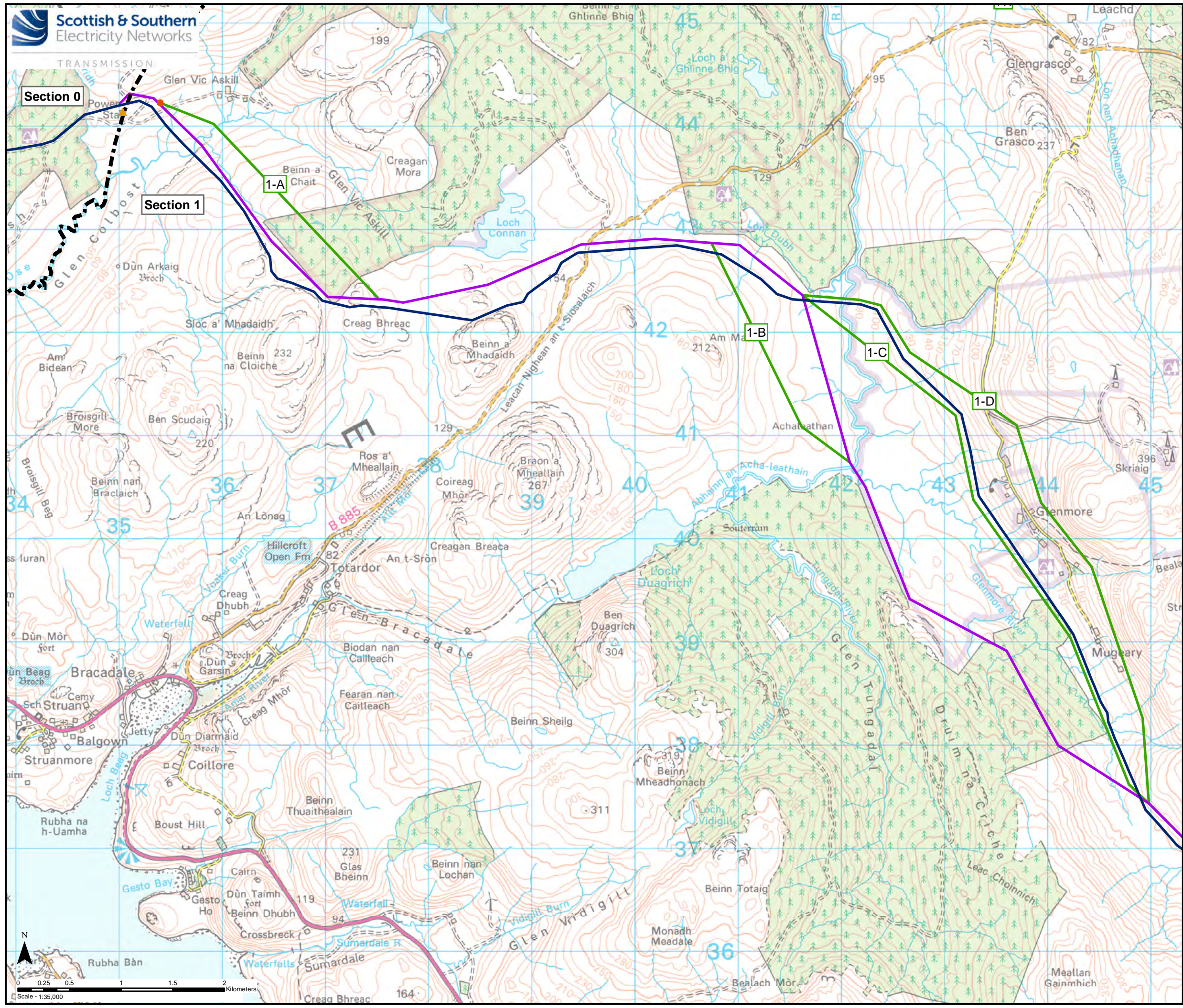
Project: Skye Reinforcement Project Consultation Document (Alignment)

Title: Figure 2.0.3c - Other Environmental Constraints Section 0

Drawn by: SK 21/09/2021

Drawing: 119026-D-CD-2.0.3c-1.0.0





**Key**

- Section Divider
- Existing 132 kV OHL (to be replaced)
- Baseline Alignment
- Variant
- Sealing End Compound
- ▲ Substation

---

Reproduced by permission of Ordnance Survey on behalf of HMSO.  
Crown copyright and database right 2021 all rights reserved.  
Ordnance Survey Licence number EL273236.

---

Project No: LT91

Project: Skye Reinforcement Project  
Consultation Document (Alignment)

---

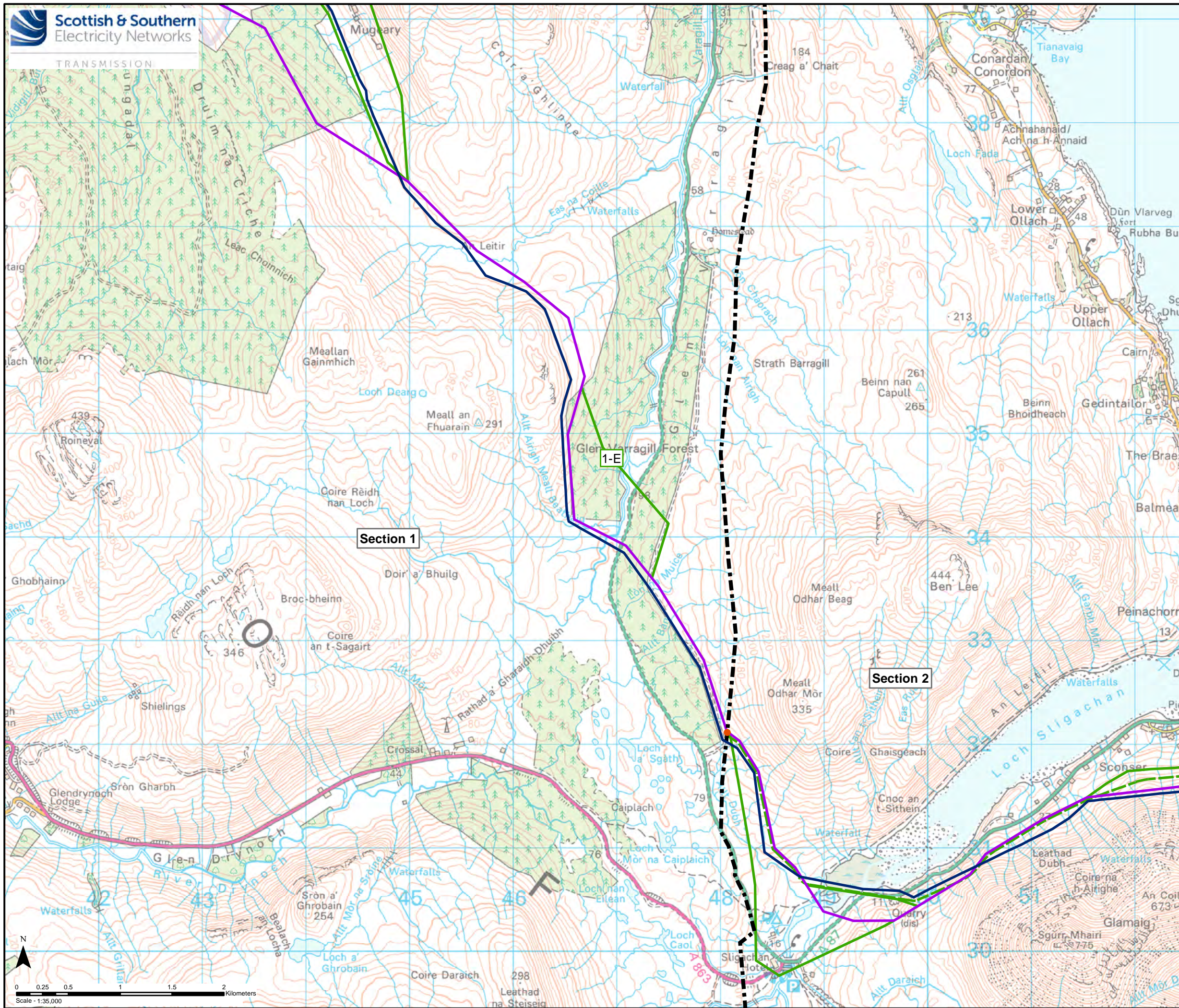
Title: Figure 2.1.1a - Baseline Alignment and Variants Section 1

---

Drawn by: SK 20/09/2021

Drawing: 119026-D-CD-2.1.1a-1.0.0



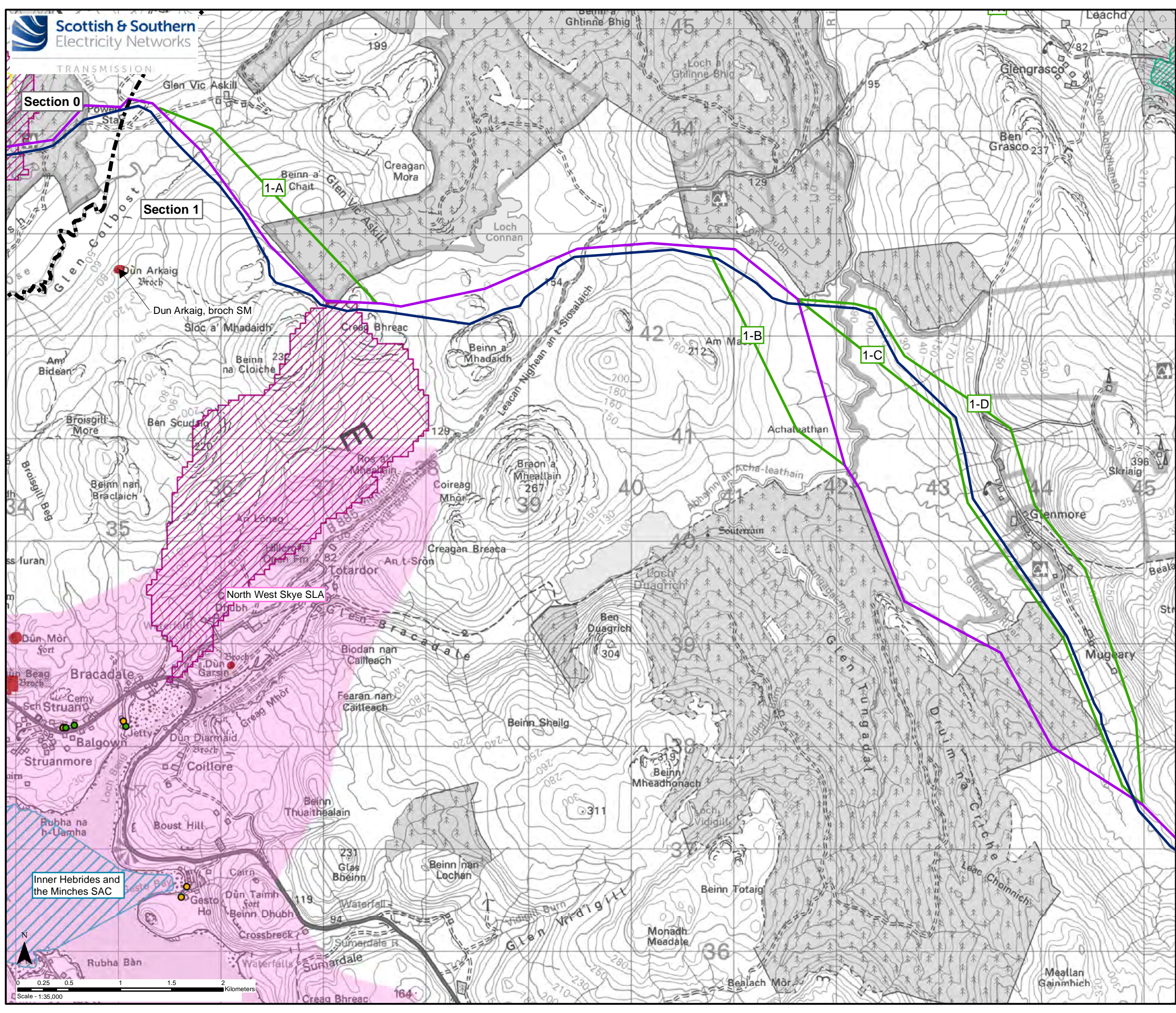


- Key**
- Section Divider
  - Existing 132 kV OHL (to be replaced)
  - Baseline Alignment
  - Variant
  - Sealing End Compound
  - ▲ Substation

Reproduced by permission of Ordnance Survey on behalf of HMSO.  
Crown copyright and database right 2021 all rights reserved.  
Ordnance Survey Licence number EL273236.

Project No:	LT91
Project:	Skye Reinforcement Project Consultation Document (Alignment)
Title:	Figure 2.1.1b - Baseline Alignment and Variants Section 1
Drawn by:	SK
	20/09/2021
Drawing:	119026-D-CD-2.1.1b-1.0.0





**Key**

- Section Divider
- Existing 132 kV OHL (to be replaced)
- Baseline Alignment
- Variant

**Environmental Designations and Protected Areas**

- Special Area of Conservation (SAC)
- Special Protection Area (SPA)
- Site of Special Scientific Interest (SSSI)
- Site Included on the Inventory of Ancient and Long Established Woodland (AWI)
- Drinking Water Protected Area (DWPA)
- National Scenic Area (NSA)
- Wild Land Area (WLA)
- Special Landscape Area (SLA)
- Scheduled Monument (SM)
- Listed Building (LB) Category A
- Listed Building (LB) Category B
- Listed Building (LB) Category C

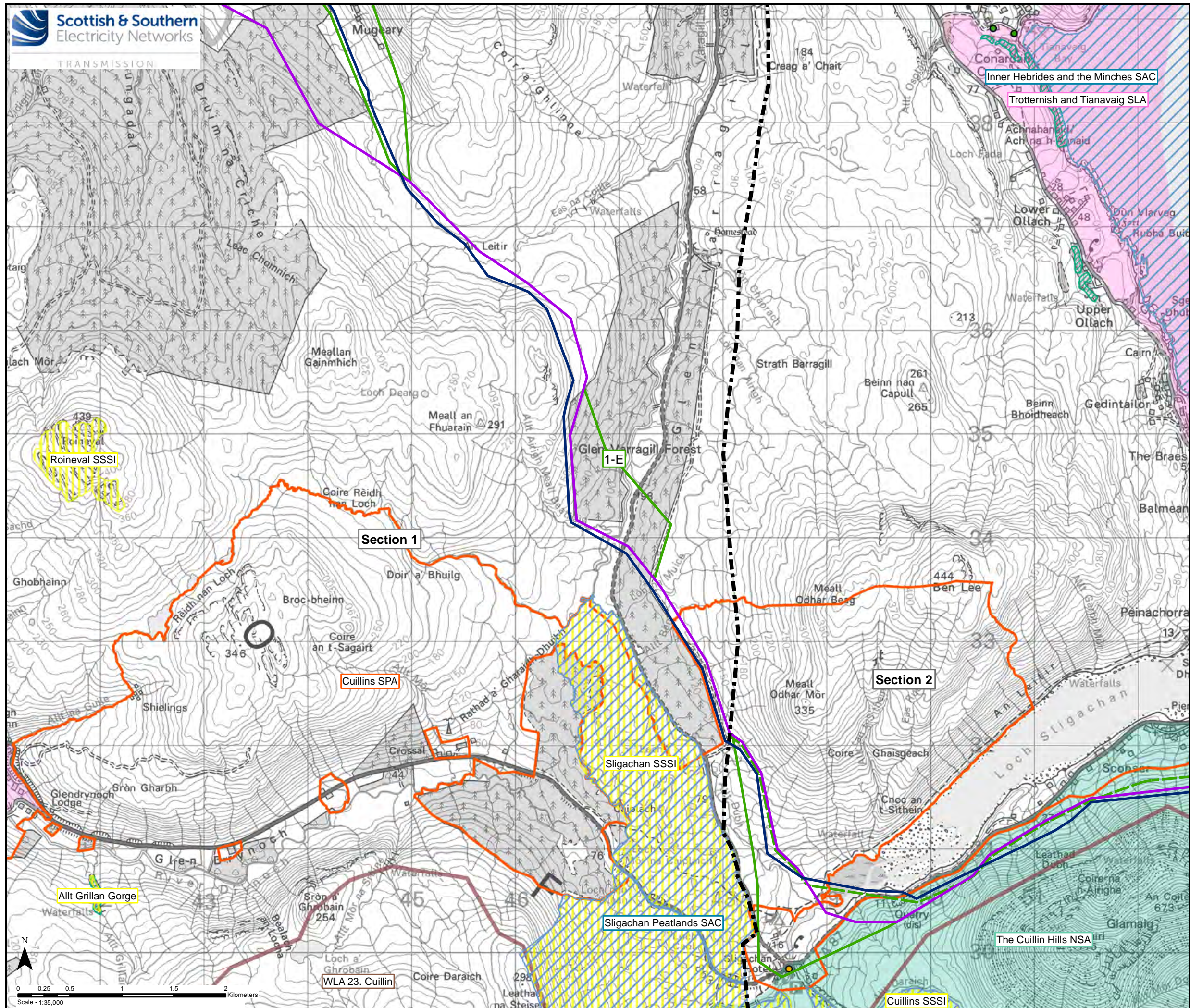
Reproduced by permission of Ordnance Survey on behalf of HMSO.  
Crown copyright and database right 2021 all rights reserved.  
Ordnance Survey Licence number EL273236.

Project No: LT91  
Project: Skye Reinforcement Project  
Consultation Document (Alignment)

Title: Figure 2.1.2a - Environmental Designations and Protected Areas Section 1

Drawn by: SK 20/09/2021  
Drawing: 119026-D-CD-2.1.2a-1.0.0





- Key**
- Section Divider
  - Existing 132 kV OHL (to be replaced)
  - Baseline Alignment
  - Variant
- Environmental Designations and Protected Areas**
- ▨ Special Area of Conservation (SAC)
  - ▭ Special Protection Area (SPA)
  - ▨ Site of Special Scientific Interest (SSSI)
  - ▨ Site Included on the Inventory of Ancient and Long Established Woodland (AWL)
  - ▨ Drinking Water Protected Area (DWPA)
  - ▨ National Scenic Area (NSA)
  - ▨ Wild Land Area (WLA)
  - ▨ Special Landscape Area (SLA)
  - Listed Building (LB) Category A
  - Listed Building (LB) Category B
  - Listed Building (LB) Category C

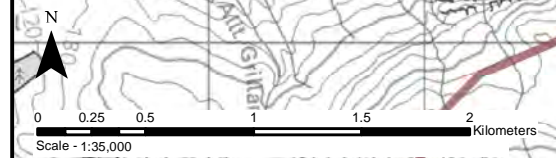
Reproduced by permission of Ordnance Survey on behalf of HMSO.  
 Crown copyright and database right 2021 all rights reserved.  
 Ordnance Survey Licence number EL273236.

Project No: LT91  
 Project: Skye Reinforcement Project  
 Consultation Document (Alignment)

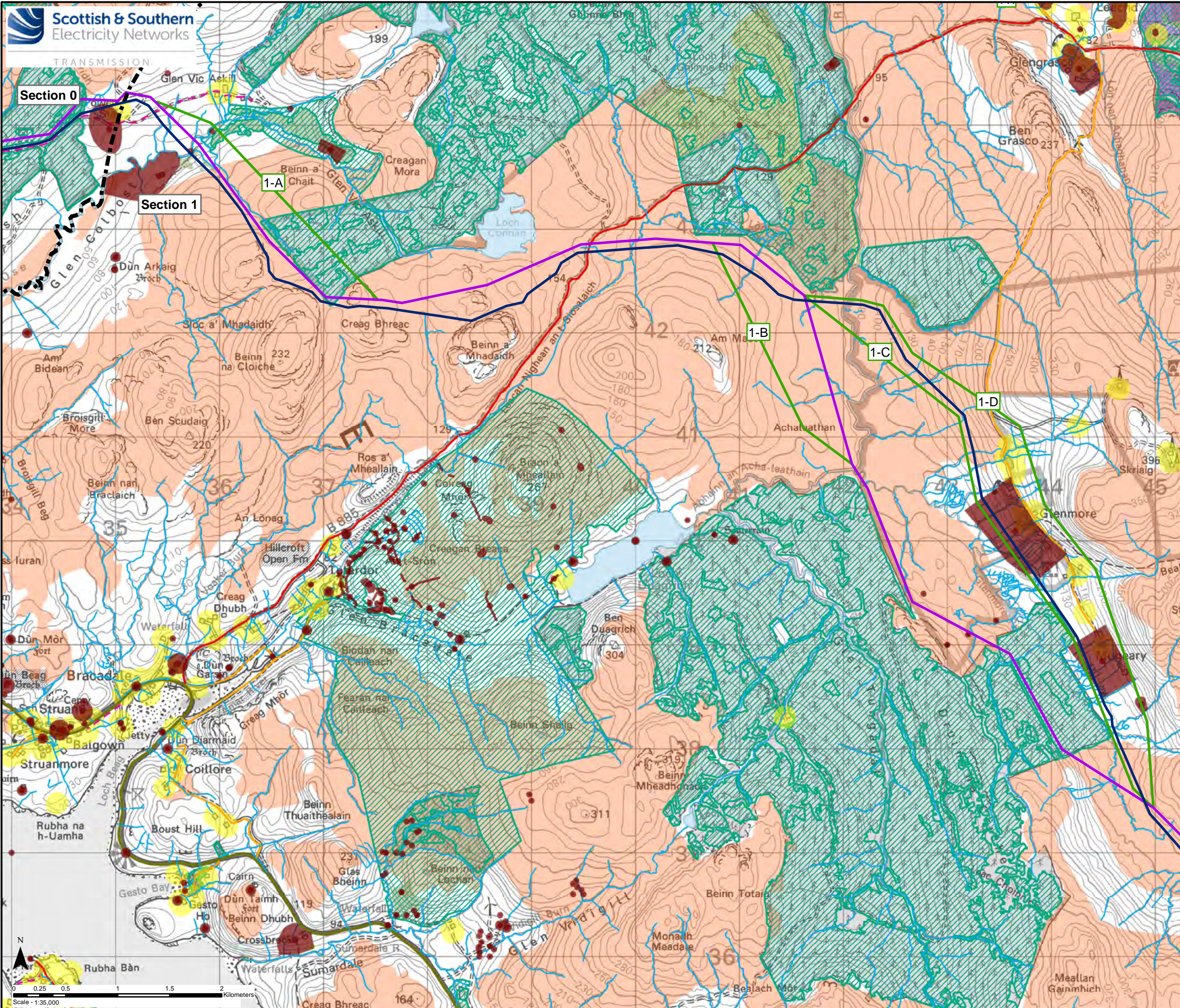
Title: Figure 2.1.2b - Environmental Designations and Protected Areas Section 1

Drawn by: SK 20/09/2021

Drawing: 119026-D-CD-2.1.2b-1.0.0







**Key**

- Section Divider
- Existing 132 kV OHL (to be replaced)
- Baseline Alignment
- Variant

**Constraints**

- Class 1 Peatland
- Class 2 Peatland
- National Forest Inventory Woodland
- Watercourse
- Waterbody
- Historic Environment Record (HER) Site
- HER Linear Feature

**Native Woodland Survey of Scotland (NWSS)**

- Native Woodland
- Nearly-native Woodland
- Open Land Habitat
- Planted Ancient Woodland Sites (PAWS)

**Potential Visual Receptor Locations**

- Built Properties (100m Buffer)
- Public Road (A Road, B Road, Minor Road)
- Core Path
- Scottish Hill Track

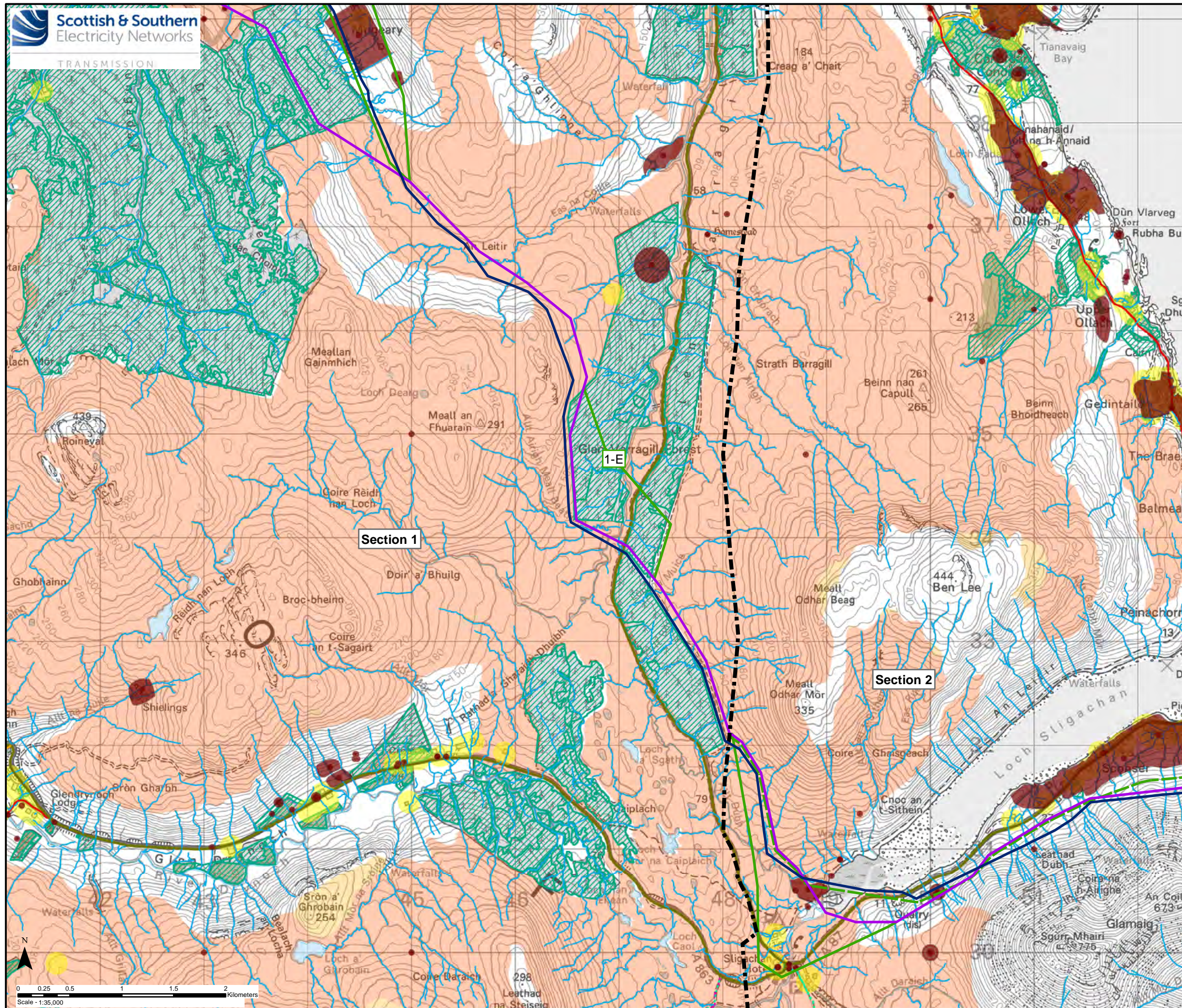
Reproduced by permission of Ordnance Survey on behalf of HMSO. Crown copyright and database right 2021 all rights reserved. Ordnance Survey Licence number EL273236.

Project No: LT91  
 Project: Skye Reinforcement Project Consultation Document (Alignment)

Title: Figure 2.1.3a - Other Environmental Constraints Section 1

Drawn by: SK 20/09/2021  
 Drawing: 119026-D-CD-2.1.3a-1.0.0





- Key**
- Section Divider
  - Existing 132 kV OHL (to be replaced)
  - Baseline Alignment
  - Variant
- Constraints**
- Class 1 Peatland
  - Class 2 Peatland
  - National Forest Inventory Woodland
  - Watercourse
  - Waterbody
  - Historic Environment Record (HER) Site
  - HER Linear Feature
- Native Woodland Survey of Scotland (NWSS)**
- Native Woodland
  - Nearly-native Woodland
  - Open Land Habitat
  - Planted Ancient Woodland Sites (PAWS)
- Potential Visual Receptor Locations**
- Built Properties (100m Buffer)
  - Public Road (A Road, B Road, Minor Road)
  - Core Path
  - Scottish Hill Track

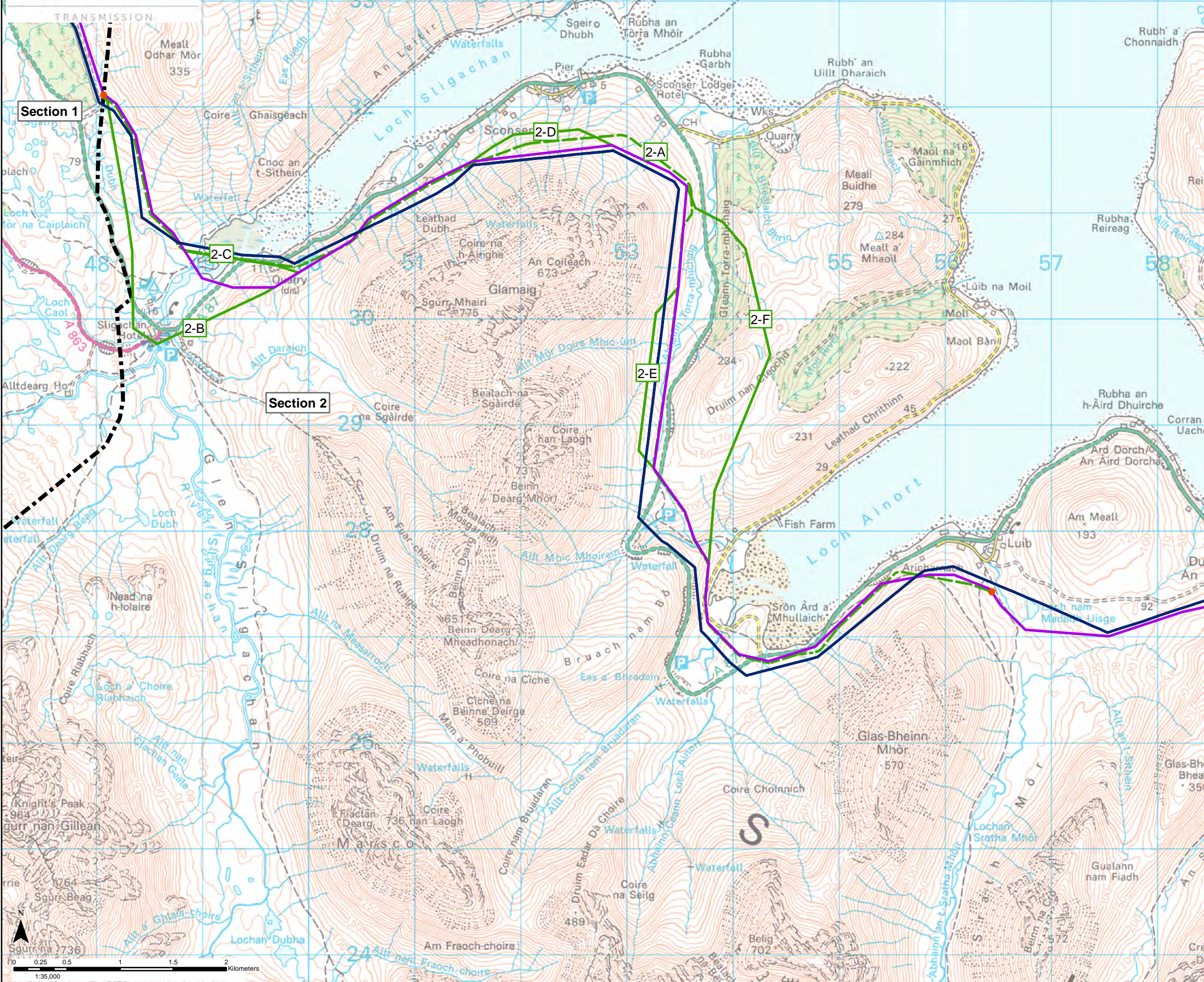
Reproduced by permission of Ordnance Survey on behalf of HMSO.  
 Crown copyright and database right 2021 all rights reserved.  
 Ordnance Survey Licence number EL273236.

Project No: LT91  
 Project: Skye Reinforcement Project Consultation Document (Alignment)

Title: Figure 2.1.3b - Other Environmental Constraints Section 1

Drawn by: SK 20/09/2021  
 Drawing: 119026-D-CD-2.1.3b-1.0.0





**Key**

- Section Divider
- Existing 132 kV OHL (to be replaced)
- Baseline Alignment
- Variant (Overhead Line)
- Variant (Underground Cable)
- Sealing End Compound
- ▲ Substation

---

Reproduced by permission of Ordnance Survey on behalf of HMSO.  
Crown copyright and database right 2021 all rights reserved.  
Ordnance Survey Licence number EL273236.

---

Project No: LT91  
Project: Skye Reinforcement Project  
Consultation Document (Alignment)

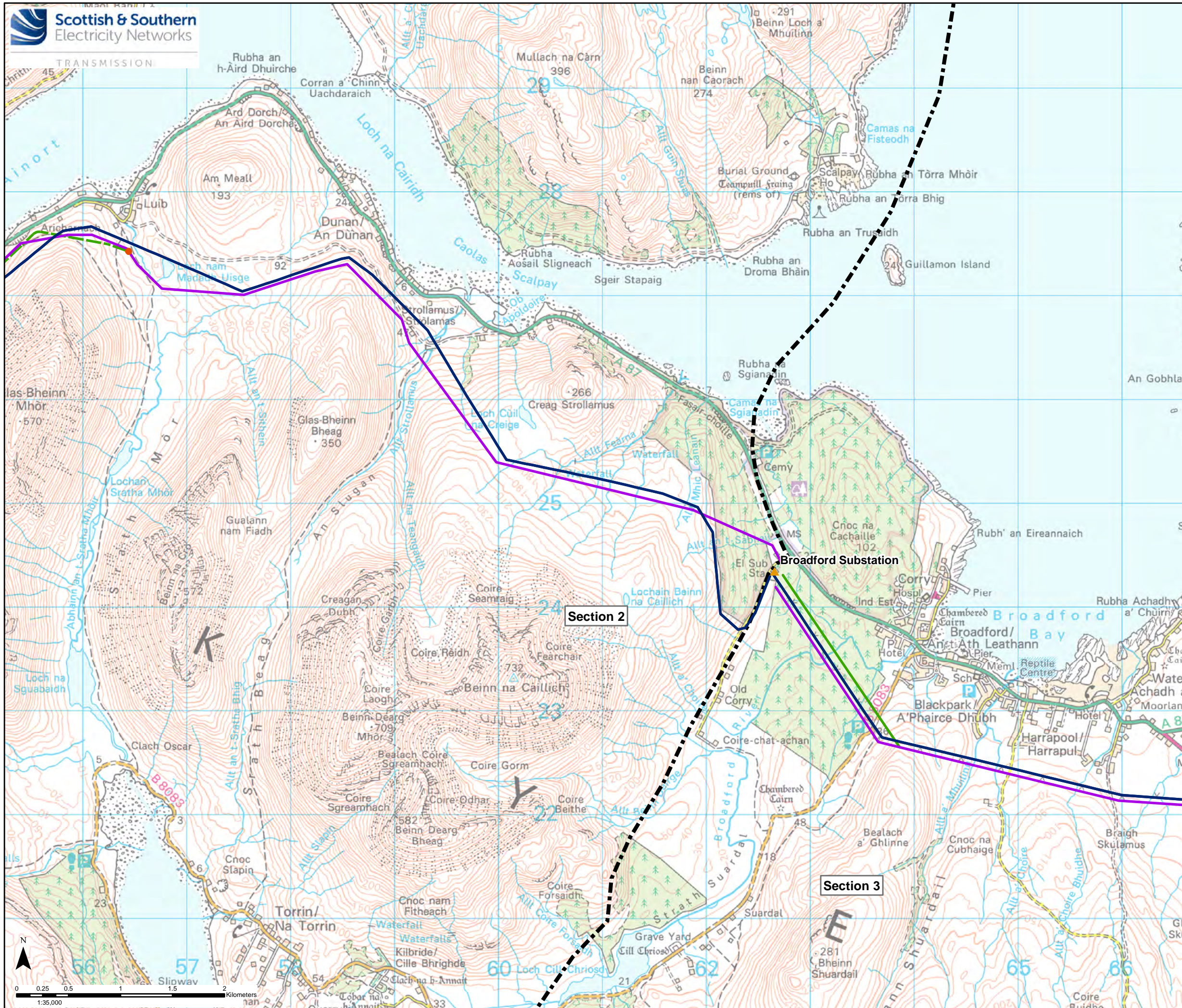
---

Title: Figure 2.2.1a - Baseline Alignment and  
Variants Section 2

---

Drawn by: SK 20/09/2021  
Drawing: 119026-D-CD-2.2.1a-1.0.0





**Key**

- Section Divider
- Existing 132 kV OHL (to be replaced)
- Baseline Alignment
- Variant (Overhead Line)
- Variant (Underground Cable)
- Sealing End Compound
- ▲ Substation

---

Reproduced by permission of Ordnance Survey on behalf of HMSO.  
Crown copyright and database right 2021 all rights reserved.  
Ordnance Survey Licence number EL273236.

---

Project No: LT91  
Project: Skye Reinforcement Project  
Consultation Document (Alignment)

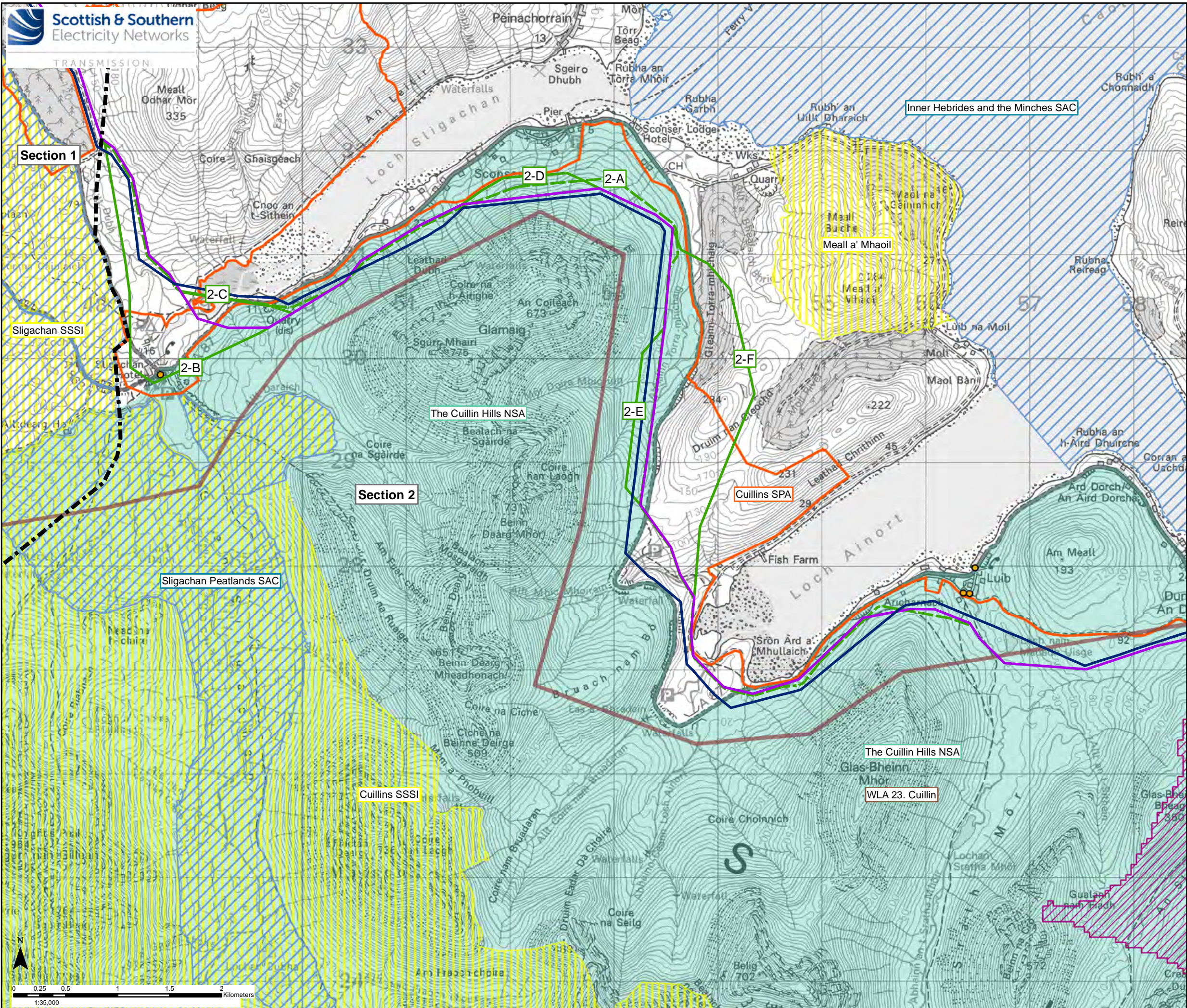
---

Title: Figure 2.2.1b - Baseline Alignment and Variants Section 2

---

Drawn by: SK 20/09/2021  
Drawing: 119026-D-CD-2.2.1b-1.0.0





- Key**
- Section Divider
  - Existing 132 kV OHL (to be replaced)
  - Baseline Alignment
  - Variant (Overhead Line)
  - Variant (Underground Cable)
- Environmental Designations and Protected Areas**
- Special Area of Conservation (SAC)
  - Special Protection Area (SPA)
  - Site of Special Scientific Interest (SSSI)
  - Site Included on the Inventory of Ancient and Long Established Woodland (AWI)
  - Drinking Water Protected Area (DWPA)
  - Wild Land Area (WLA)
  - Scheduled Monument (SM)
  - Listed Building (LB) Category A
  - Listed Building (LB) Category B
  - Listed Building (LB) Category C

Reproduced by permission of Ordnance Survey on behalf of HMSO.  
Crown copyright and database right 2021 all rights reserved.  
Ordnance Survey Licence number EL273236.

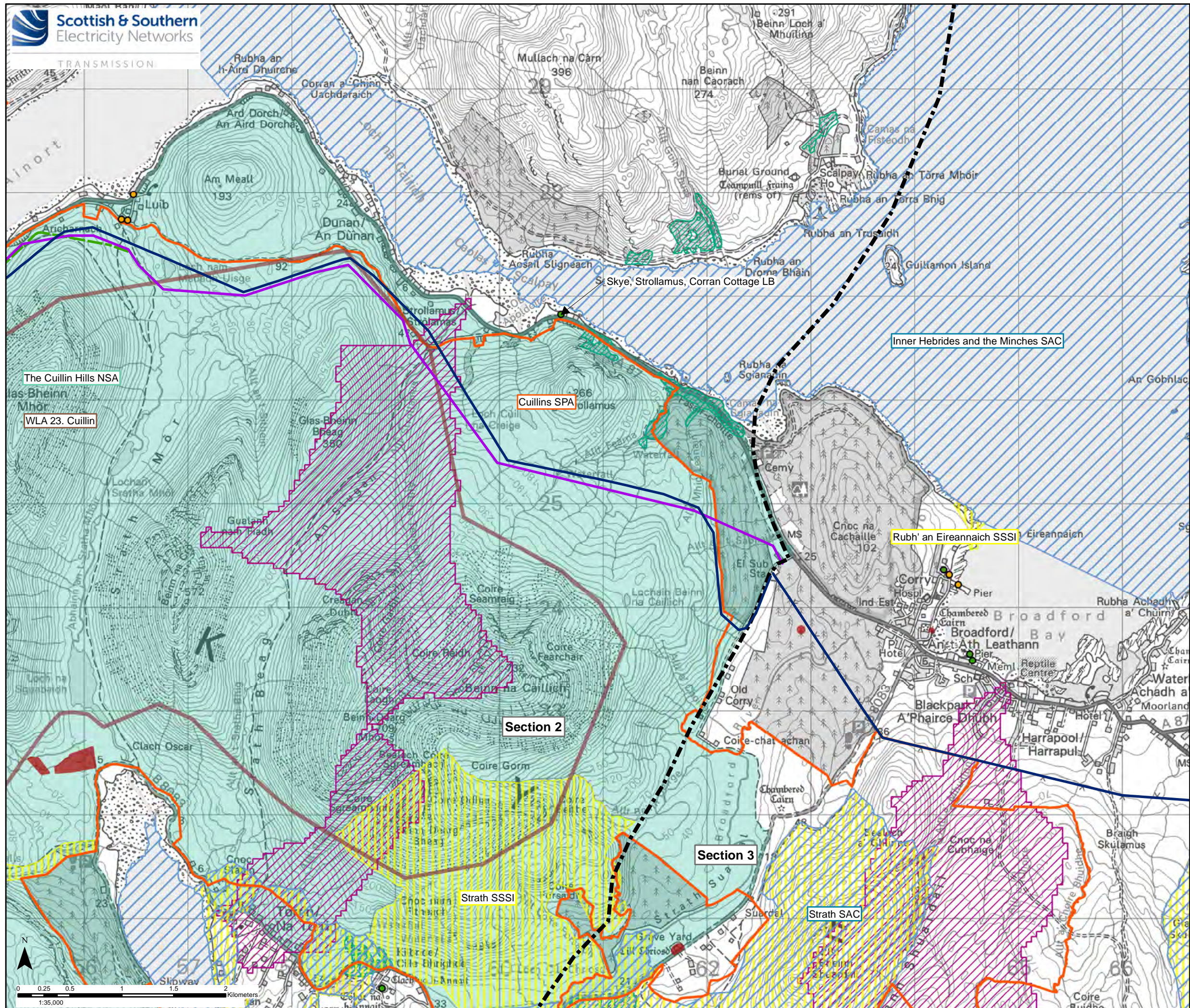
Project No: LT91  
Project: Skye Reinforcement Project  
Consultation Document (Alignment)

Title: Figure 2.2.2a - Environmental Designations and Protected Areas  
Section 2

Drawn by: SK 21/09/2021

Drawing: 119026-D-CD-2.2.2a-1.0.0





**Key**

- Section Divider
- Existing 132 kV OHL (to be replaced)
- Baseline Alignment
- Variant (Overhead Line)
- Variant (Underground Cable)

**Environmental Designations and Protected Areas**

- Special Area of Conservation (SAC)
- Special Protection Area (SPA)
- Site of Special Scientific Interest (SSSI)
- Site Included on the Inventory of Ancient and Long Established Woodland (AWL)
- Drinking Water Protected Area (DWPA)
- Wild Land Area (WLA)
- Scheduled Monument (SM)
- Listed Building (LB) Category A
- Listed Building (LB) Category B
- Listed Building (LB) Category C

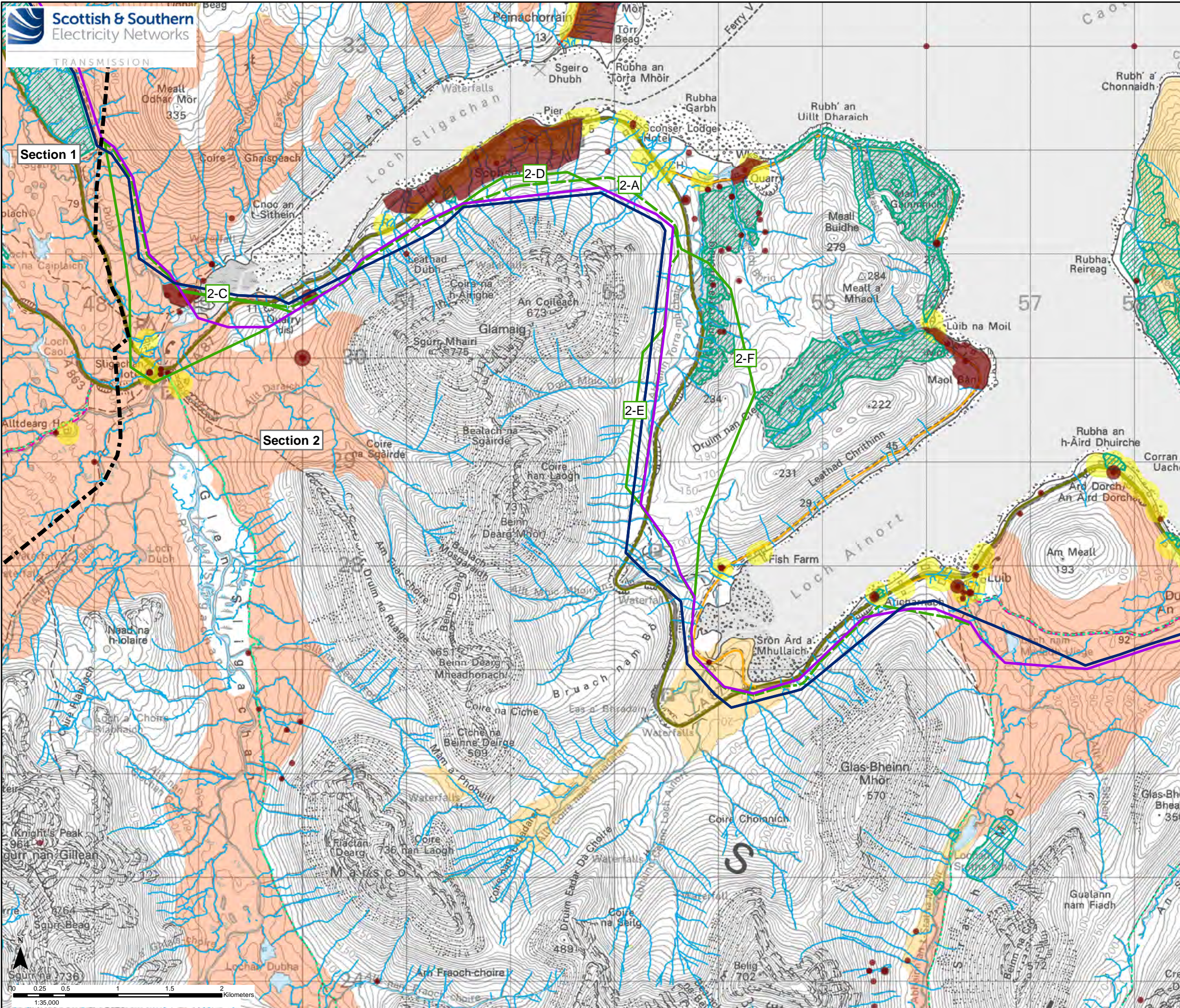
Reproduced by permission of Ordnance Survey on behalf of HMSO.  
Crown copyright and database right 2021 all rights reserved.  
Ordnance Survey Licence number EL273236.

Project No: LT91  
Project: Skye Reinforcement Project  
Consultation Document (Alignment)

Title: Figure 2.2.2b - Environmental  
Designations and Protected Areas  
Section 2

Drawn by: SK 22/09/2021  
Drawing: 119026-D-CD-2.2.2b-1.0.0





**Key**

- Section Divider
- Existing 132 kV OHL (to be replaced)
- Baseline Alignment
- Variant (Overhead Line)
- Variant (Underground Cable)

**Constraints**

- Class 1 Peatland
- Class 2 Peatland
- Watercourse
- National Forest Inventory Woodland
- Waterbody
- Historic Environment Record (HER) Site
- HER Linear Feature

**Native Woodland Survey of Scotland (NWSS)**

- Native Woodland
- Nearly-native Woodland
- Open Land Habitat
- Planted Ancient Woodland Sites (PAWS)

**Potential Visual Receptor Locations**

- Built Properties (100m Buffer)
- Public Road (A Road, B Road, Minor Road)
- Core Path
- Scottish Hill Track

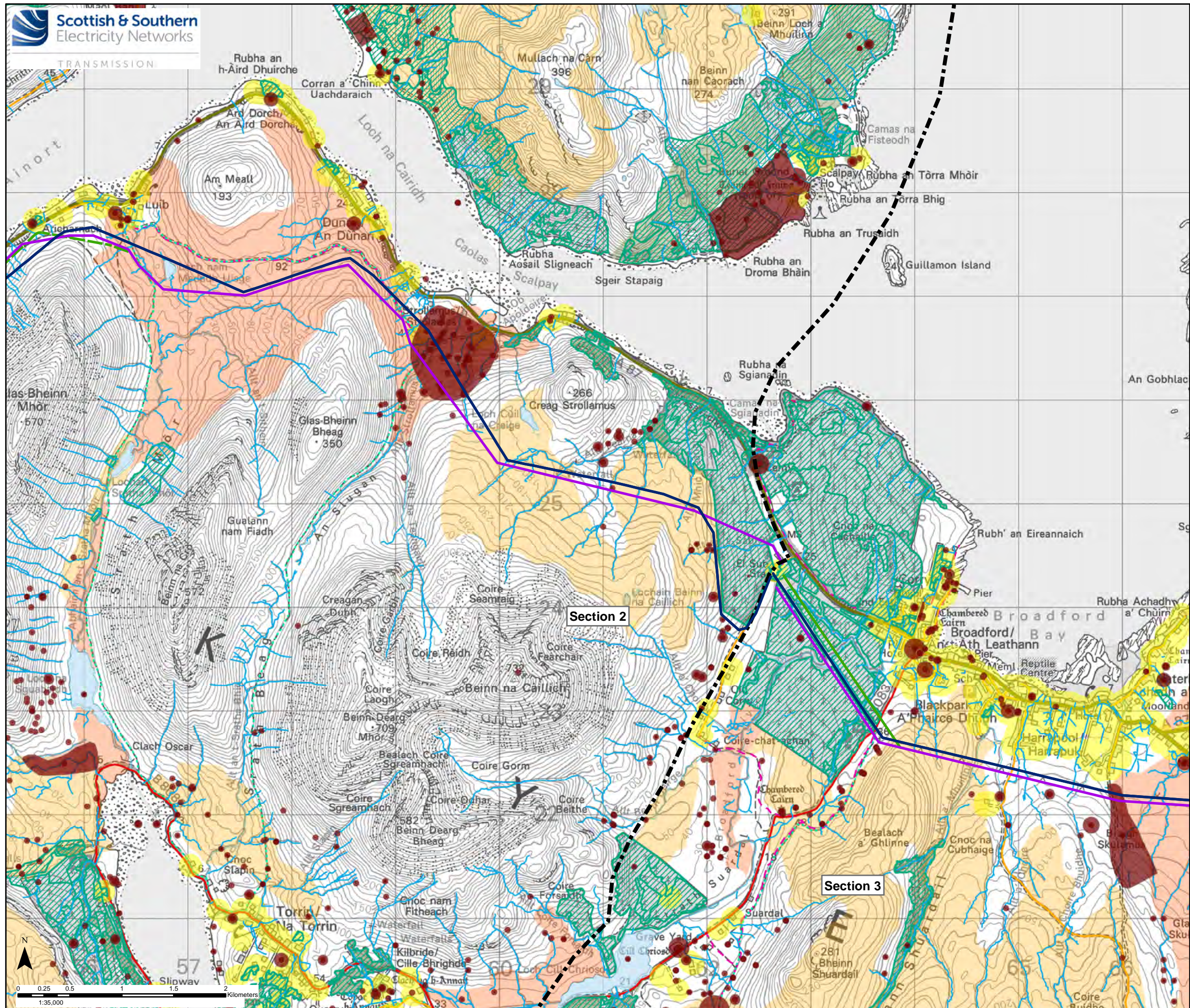
Reproduced by permission of Ordnance Survey on behalf of HMSO.  
Crown copyright and database right 2021 all rights reserved.  
Ordnance Survey Licence number EL273236.

Project No: LT91  
Project: Skye Reinforcement Project  
Consultation Document (Alignment)

Title: Figure 2.2.3a - Other Environmental  
Constraints Section 2

Drawn by: SK 21/09/2021  
Drawing: 119026-D-CD-2.2.3a-1.0.0





**Key**

- Section Divider
- Existing 132 kV OHL (to be replaced)
- Baseline Alignment
- Variant (Overhead Line)
- Variant (Underground Cable)

**Constraints**

- Class 1 Peatland
- Class 2 Peatland
- Watercourse
- National Forest Inventory Woodland
- Waterbody
- Historic Environment Record (HER) Site
- HER Linear Feature

**Native Woodland Survey of Scotland (NWSS)**

- Native Woodland
- Nearly-native Woodland
- Open Land Habitat
- Planted Ancient Woodland Sites (PAWS)

**Potential Visual Receptor Locations**

- Built Properties (100m Buffer)
- Public Road (A Road, B Road, Minor Road)
- Core Path
- Scottish Hill Track

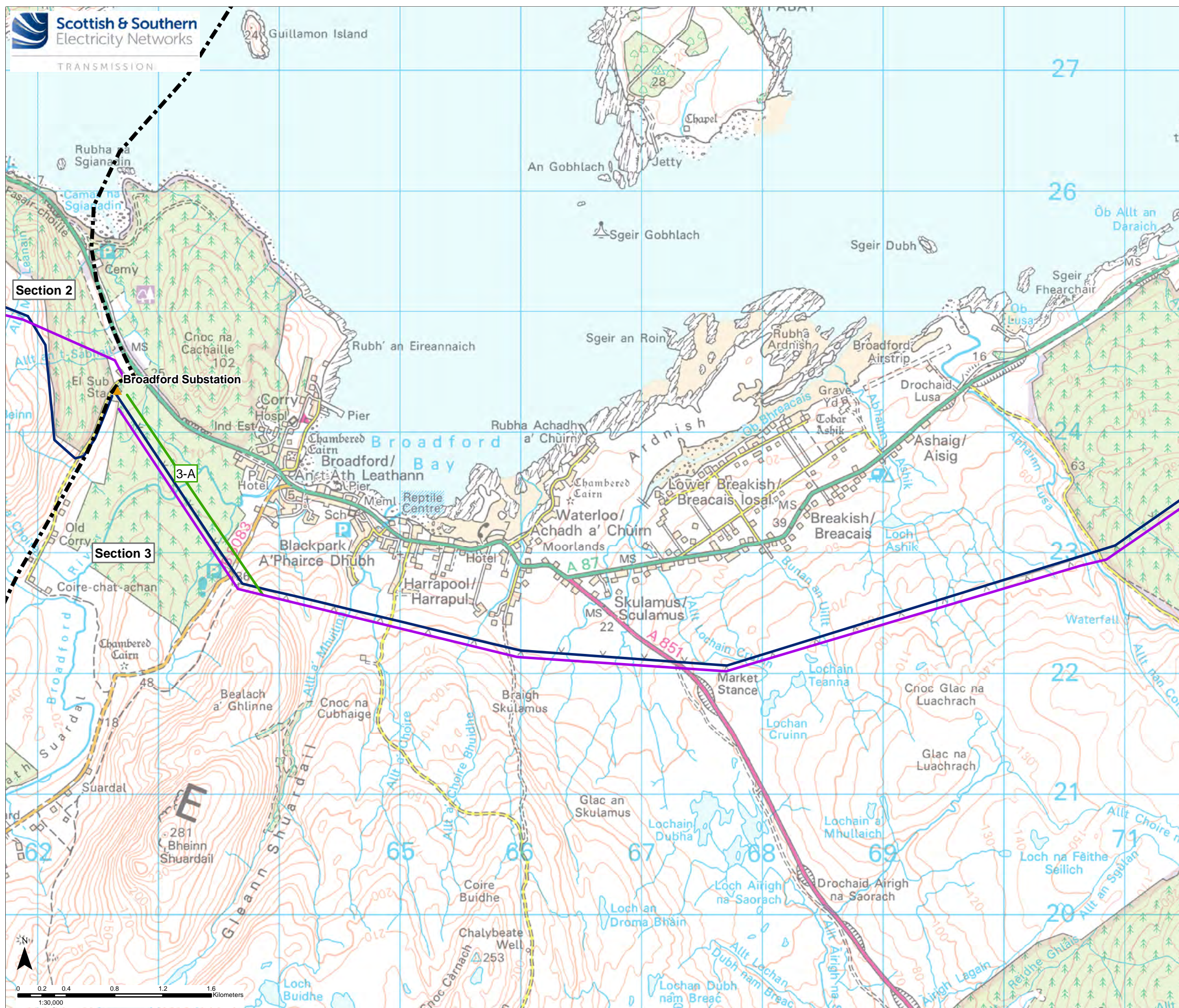
Reproduced by permission of Ordnance Survey on behalf of HMSO.  
Crown copyright and database right 2021 all rights reserved.  
Ordnance Survey Licence number EL273236.

Project No: LT91  
Project: Skye Reinforcement Project  
Consultation Document (Alignment)

Title: Figure 2.2.3b - Other Environmental  
Constraints Section 2

Drawn by: SK 21/09/2021  
Drawing: 119026-D-CD-2.2.3b-1.0.0





**Key**

- Section Divider
- Existing 132 kV OHL (to be replaced)
- Baseline Alignment
- Variant
- ▲ Substation

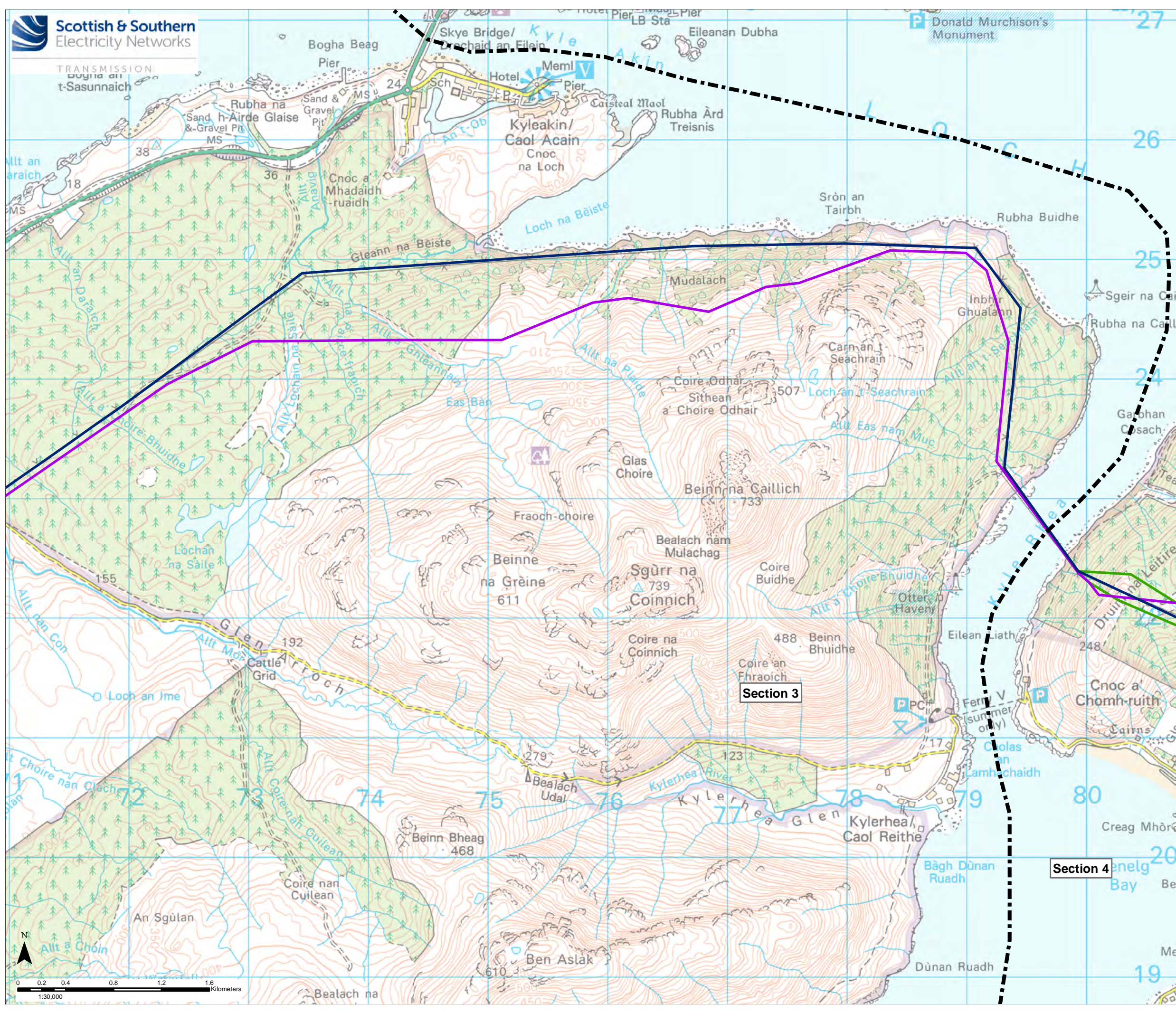
Reproduced by permission of Ordnance Survey on behalf of HMSO.  
Crown copyright and database right 2021 all rights reserved.  
Ordnance Survey Licence number EL273236.

Project No: LT91  
Project: Skye Reinforcement  
Consultation Document (Alignment)

Title: Figure 2.3.1a - Baseline Alignment and  
Variants Section 3

Drawn by: SK 20/09/2021  
Drawing: 119026-D-CD-2.3.1a-1.0.0





**Key**

- Section Divider
- Existing 132 kV OHL (to be replaced)
- Baseline Alignment
- Variant
- ▲ Substation

---

Reproduced by permission of Ordnance Survey on behalf of HMSO.  
Crown copyright and database right 2021 all rights reserved.  
Ordnance Survey Licence number EL273236.

---

Project No: LT91

Project: Skye Reinforcement Consultation Document (Alignment)

---

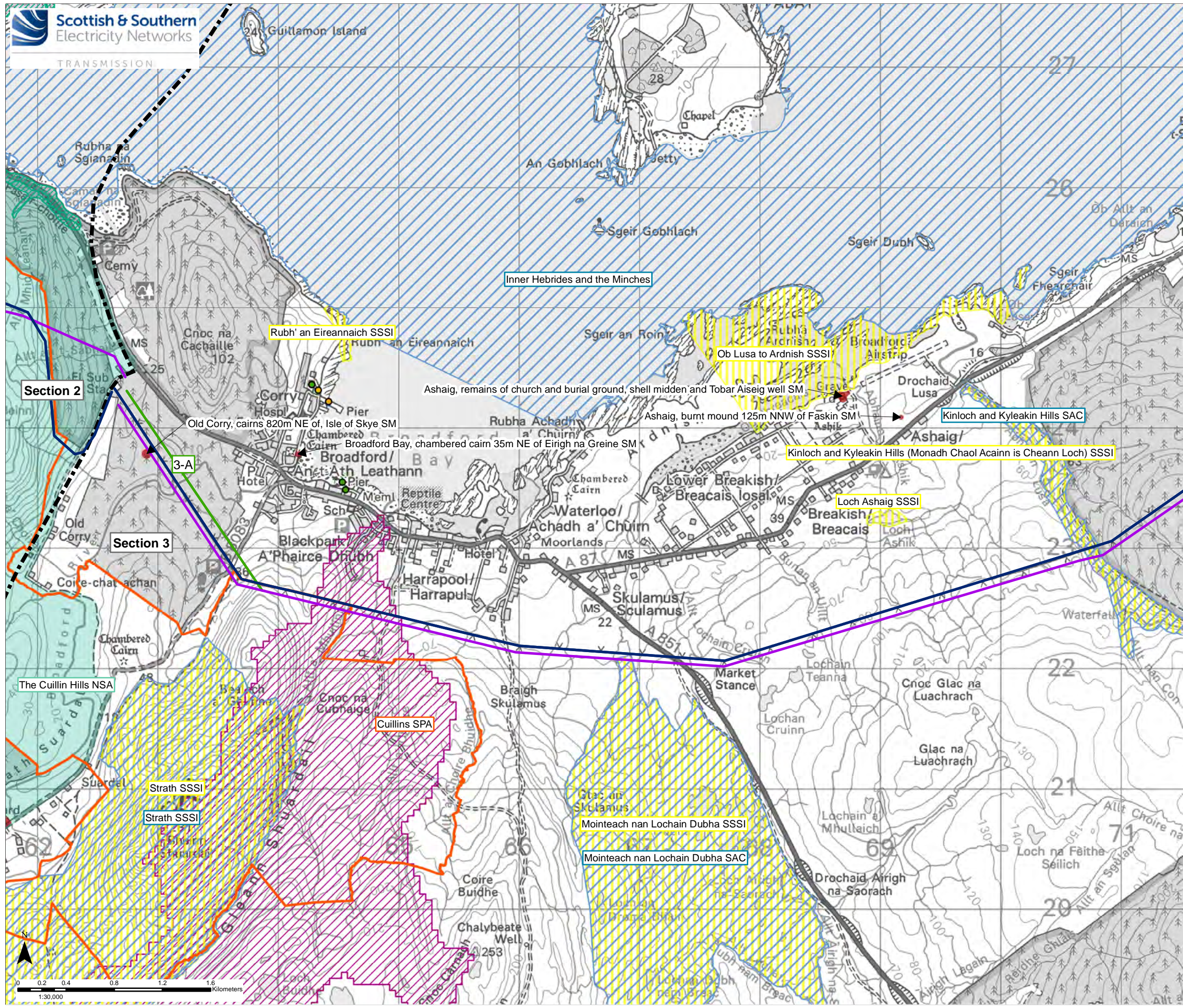
Title: Figure 2.3.1b - Baseline Alignment and Variants Section 3

---

Drawn by: SK 20/09/2021

Drawing: 119026-D-CD-2.3.1b-1.0.0





**Key**

- Section Divider
- Existing 132 kV OHL (to be replaced)
- Baseline Alignment
- Variant

**Environmental Designations and Protected Areas**


- Special Area of Conservation (SAC)
- Site of Special Scientific Interest (SSSI)
- Marine Protected Area (MPA)
- Site Included on the Inventory of Ancient and Long Established Woodland (AWI)
- Drinking Water Protected Area (DWPA)
- National Scenic Area (NSA)
- Special Landscape Area (SLA)
- Scheduled Monument (SM)
- Listed Building (LB) Category A
- Listed Building (LB) Category B
- Listed Building (LB) Category C

Reproduced by permission of Ordnance Survey on behalf of HMSO. Crown copyright and database right 2021 all rights reserved. Ordnance Survey Licence number EL273236.

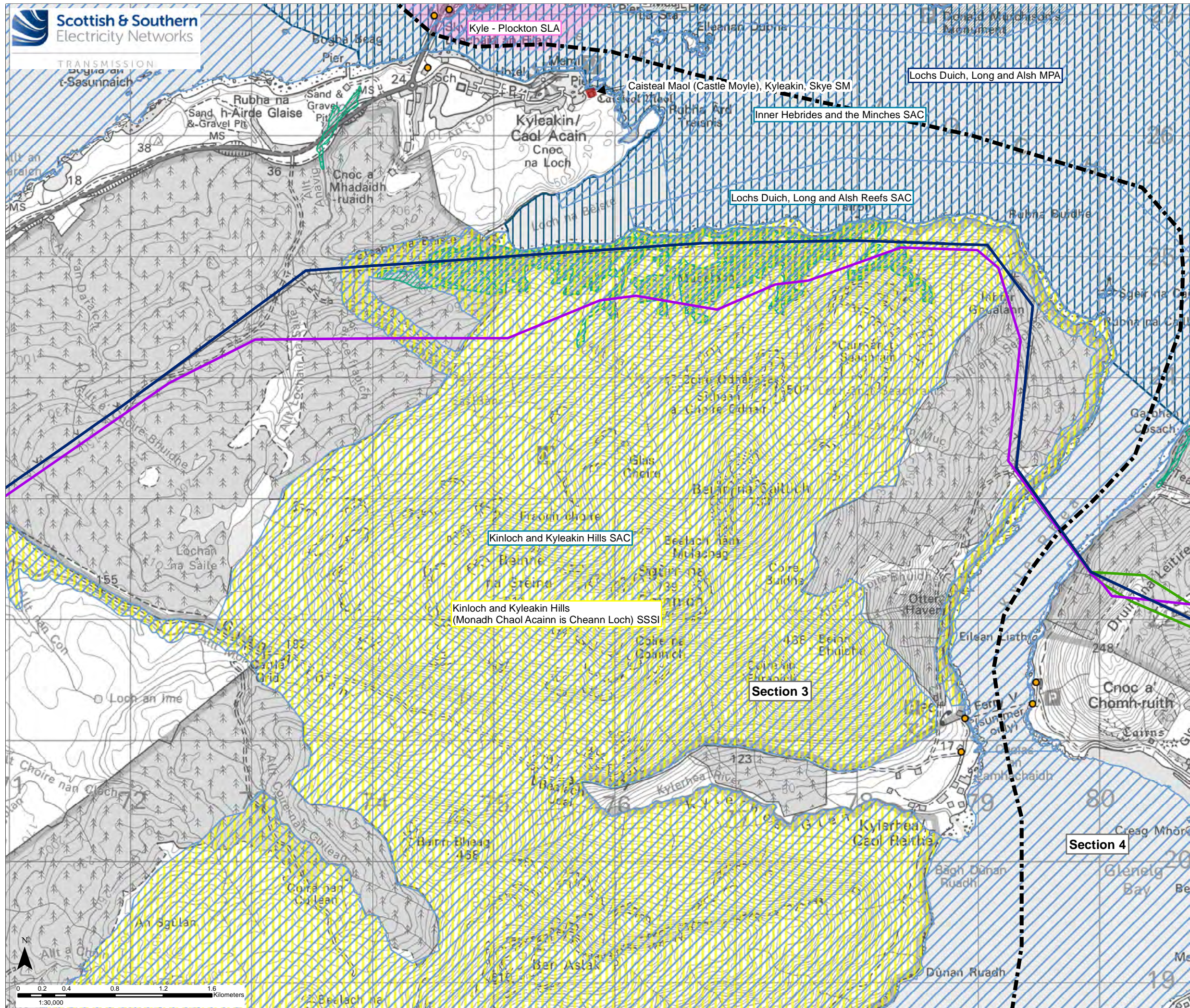
Project No: LT91  
Project: Skye Reinforcement Consultation Document (Alignment)

Title: Figure 2.3.2a - Environmental Designations and Protected Areas Section 3

Drawn by: SK 22/09/2021  
Drawing: 119026-D-CD-2.3.2a-1.0.0







- Key**
- Section Divider
  - Existing 132 kV OHL (to be replaced)
  - Baseline Alignment
  - Variant
- Environmental Designations and Protected Areas**
- Special Area of Conservation (SAC)
  - Site of Special Scientific Interest (SSSI)
  - Marine Protected Area (MPA)
  - Site Included on the Inventory of Ancient and Long Established Woodland (AWI)
  - Drinking Water Protected Area (DWPA)
  - National Scenic Area (NSA)
  - Special Landscape Area (SLA)
  - Scheduled Monument (SM)
  - Listed Building (LB) Category A
  - Listed Building (LB) Category B
  - Listed Building (LB) Category C

Reproduced by permission of Ordnance Survey on behalf of HMSO.  
Crown copyright and database right 2021 all rights reserved.  
Ordnance Survey Licence number EL273236.

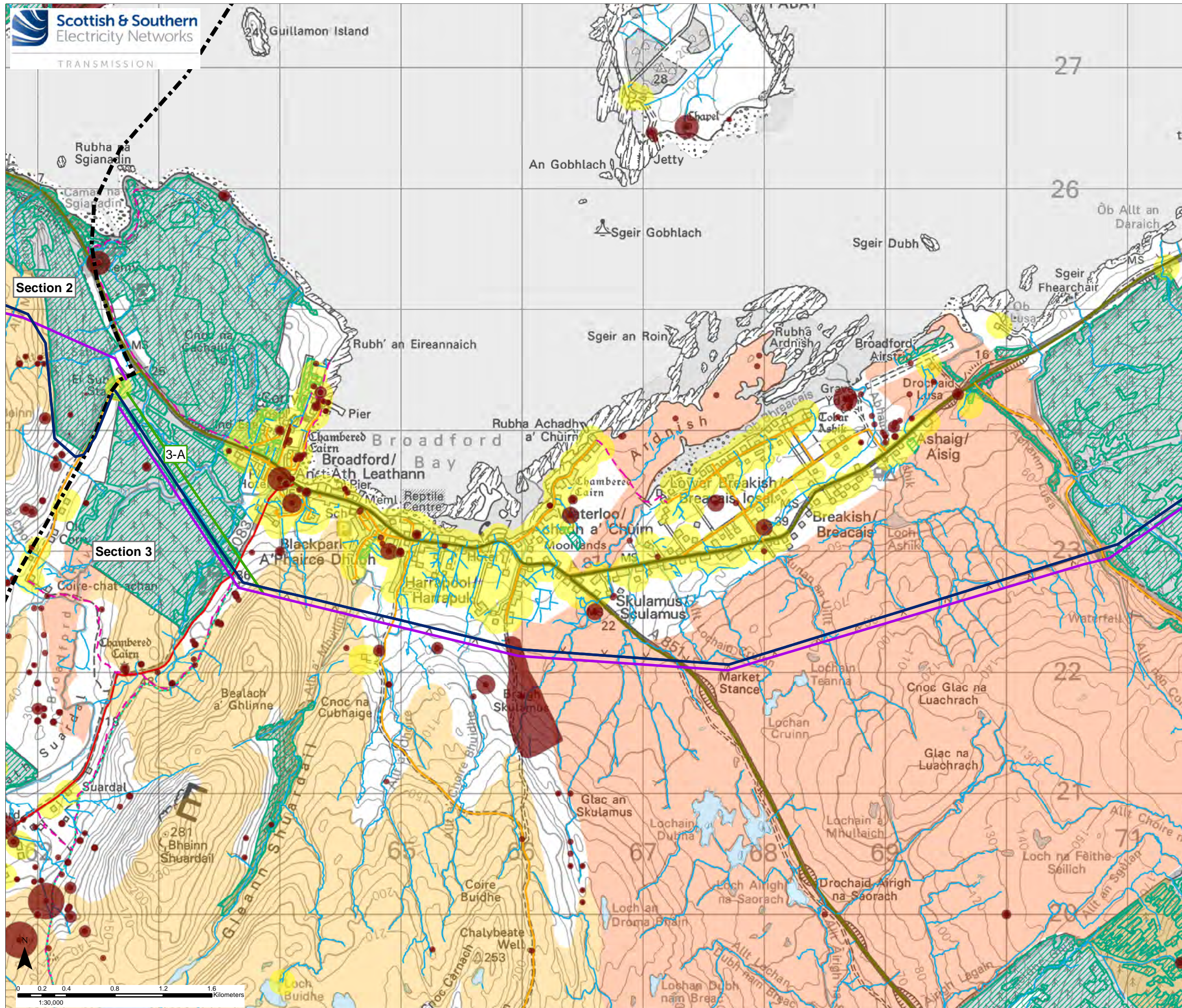
Project No: LT91  
Project: Skye Reinforcement Consultation Document (Alignment)

Title: Figure 2.3.2b - Environmental Designations and Protected Areas Section 3

Drawn by: SK 20/09/2021

Drawing: 119026-D-CD-2.3.2b-1.0.0





**Key**

- Section Divider
- Existing 132 kV OHL (to be replaced)
- Baseline Alignment
- Variant

**Constraints**

- Class 1 Peatland
- Class 2 Peatland
- National Forest Inventory Woodland
- Watercourse
- Waterbody
- Historic Environment Record (HER) Site
- HER Linear Feature

**Native Woodland Survey of Scotland (NWSS)**

- Native Woodland
- Nearly-native Woodland
- Open Land Habitat
- Planted Ancient Woodland Sites (PAWS)

**Potential Visual Receptor Locations**

- Built Properties (100m Buffer)
- Public Road (A Road, B Road, Minor Road)
- Core Path
- Scottish Hill Track

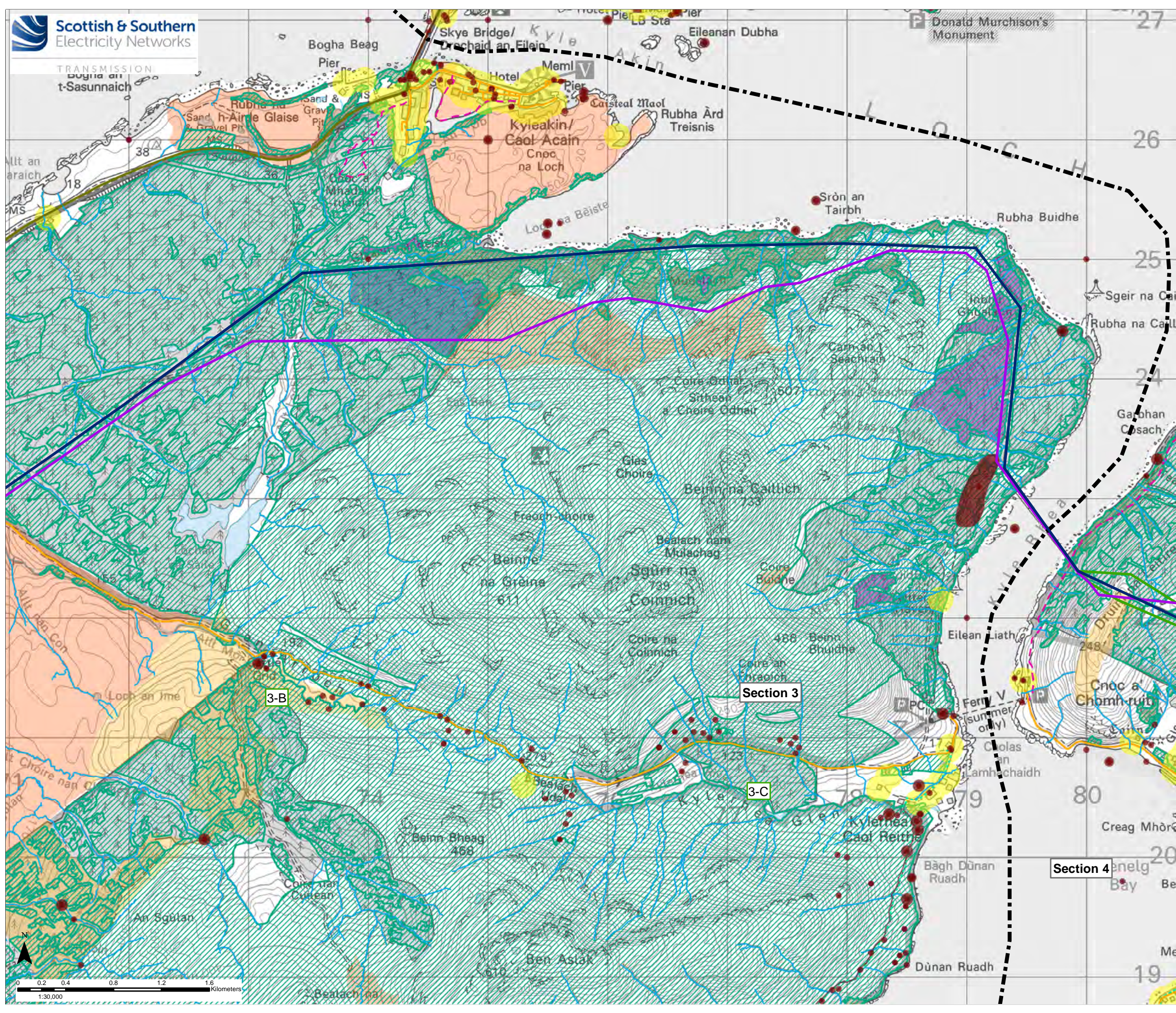
Reproduced by permission of Ordnance Survey on behalf of HMSO.  
Crown copyright and database right 2021 all rights reserved.  
Ordnance Survey Licence number EL273236.

Project No: LT91  
Project: Skye Reinforcement Consultation Document (Alignment)

Title: Figure 2.3.3a - Other Environmental Constraints Section 3

Drawn by: SK  
Drawing: 119026-D-CD-2.3.3a-1.0.0





**Key**

- Section Divider
- Existing 132 kV OHL (to be replaced)
- Baseline Alignment
- Variant

**Constraints**

- Class 1 Peatland
- Class 2 Peatland
- National Forest Inventory Woodland
- Watercourse
- Waterbody
- Historic Environment Record (HER) Site
- HER Linear Feature

**Native Woodland Survey of Scotland (NWSS)**

- Native Woodland
- Nearly-native Woodland
- Open Land Habitat
- Planted Ancient Woodland Sites (PAWS)

**Potential Visual Receptor Locations**

- Built Properties (100m Buffer)
- Public Road (A Road, B Road, Minor Road)
- Core Path
- Scottish Hill Track

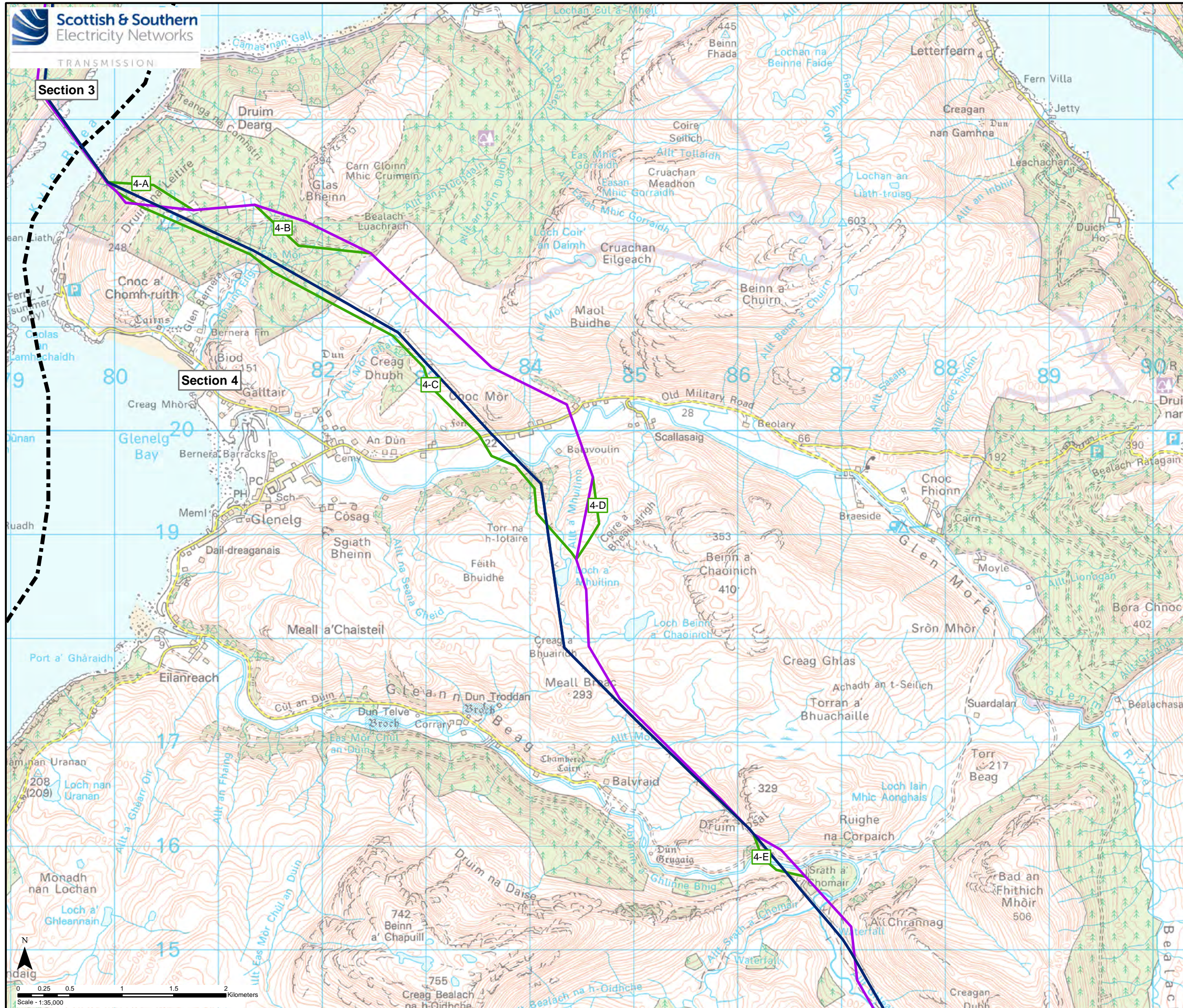
Reproduced by permission of Ordnance Survey on behalf of HMSO.  
Crown copyright and database right 2021 all rights reserved.  
Ordnance Survey Licence number EL273236.

Project No: LT91  
Project: Skye Reinforcement Consultation Document (Alignment)

Title: Figure 2.3.3b - Other Environmental Constraints Section 3

Drawn by: SK  
Drawing: 119026-D-CD-2.3.3b-1.0.0





**Key**

- Section Divider
- Existing 132 kV OHL (to be replaced)
- Baseline Alignment
- Variant

---

Reproduced by permission of Ordnance Survey on behalf of HMSO.  
Crown copyright and database right 2021 all rights reserved.  
Ordnance Survey Licence number EL273236.

---

Project No: LT91

Project: Skye Reinforcement Project  
Consultation Document (Alignment)

---

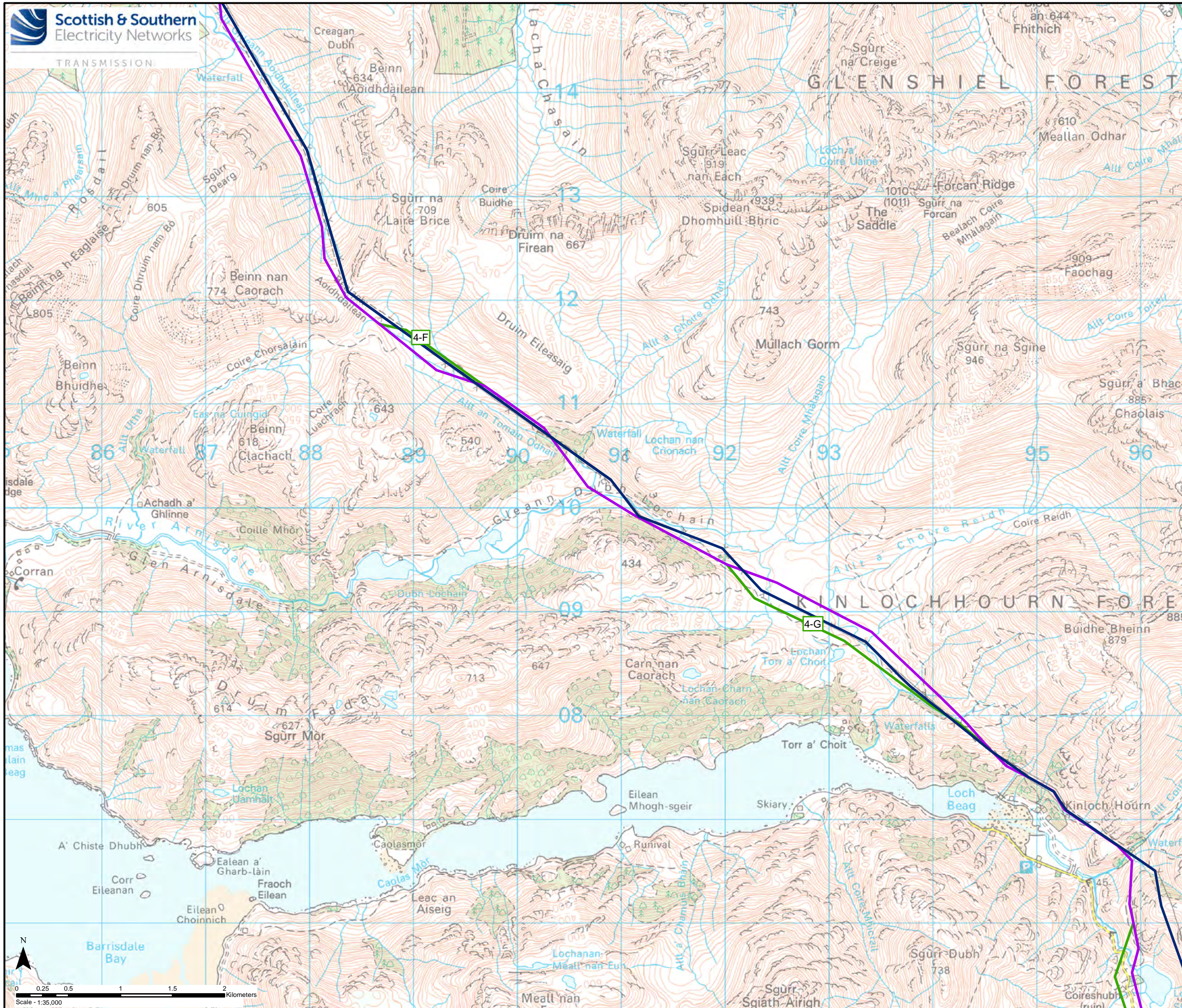
Title: Figure 2.4.1a - Baseline Alignment and  
Variants Section 4

---

Drawn by: SK 09/09/2021

Drawing: 119026-D-CD-2.4.1a-1.0.0





**Key**

- Section Divider
- Existing 132 kV OHL (to be replaced)
- Baseline Alignment
- Variant

Reproduced by permission of Ordnance Survey on behalf of HMSO.  
Crown copyright and database right 2021 all rights reserved.  
Ordnance Survey Licence number EL273236.

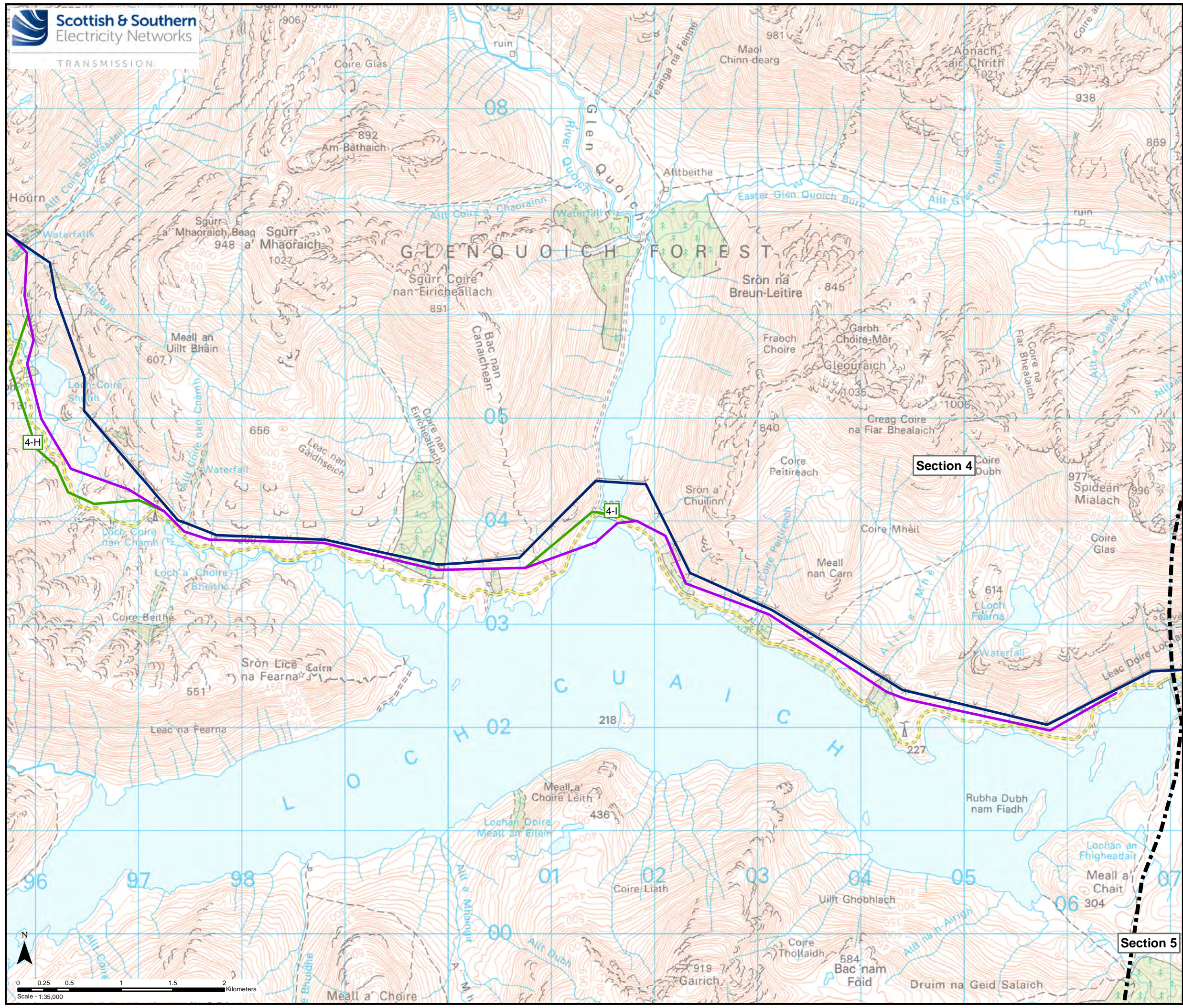
Project No: LT91  
Project: Skye Reinforcement Project  
Consultation Document (Alignment)

Title: Figure 2.4.1b - Baseline Alignment and  
Variants Section 4

Drawn by: SK 09/09/2021

Drawing: 119026-D-CD-2.4.1b-1.0.0





- Key**
- Section Divider
  - Existing 132 kV OHL (to be replaced)
  - Baseline Alignment
  - Variant

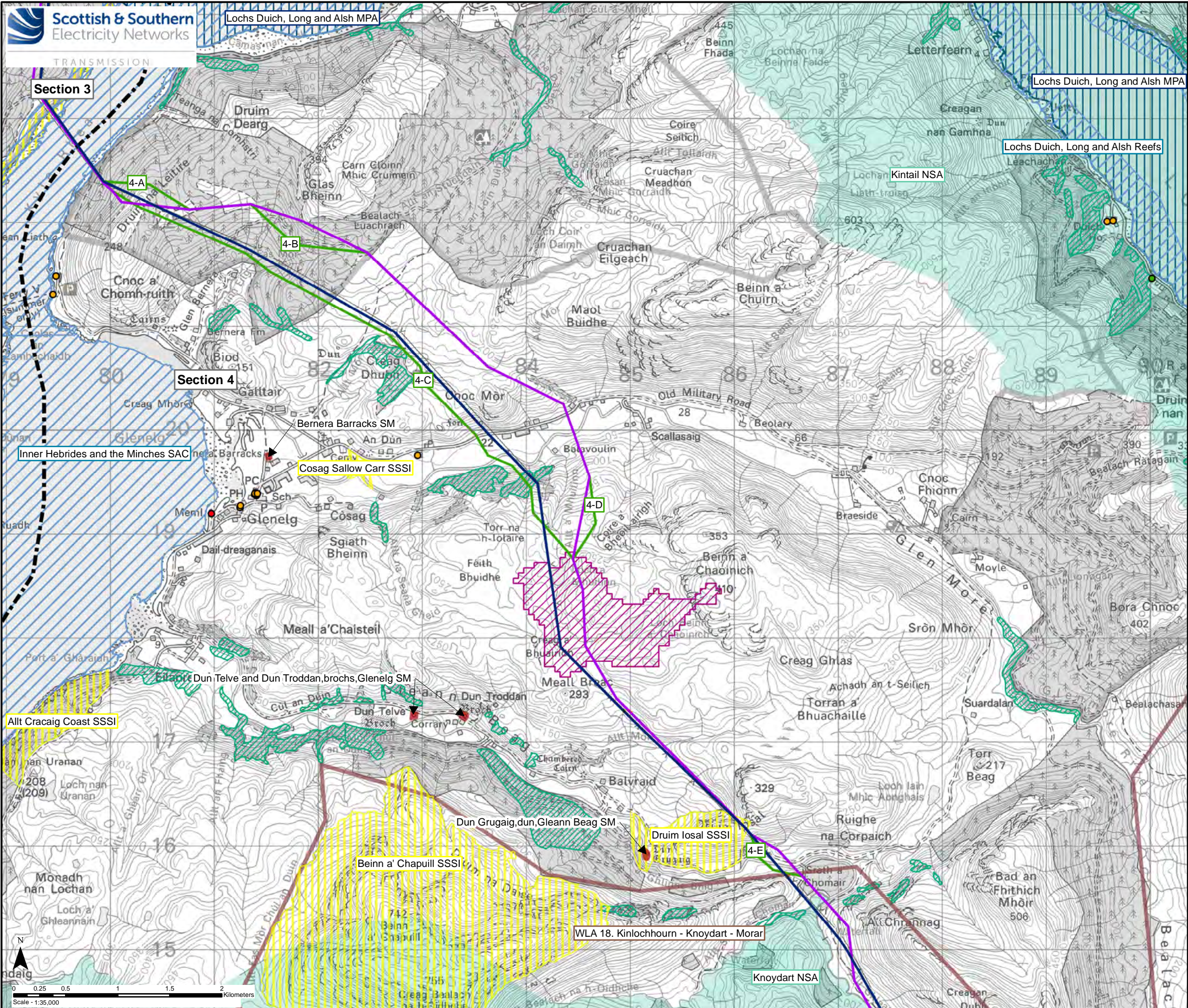
Reproduced by permission of Ordnance Survey on behalf of HMSO.  
Crown copyright and database right 2021 all rights reserved.  
Ordnance Survey Licence number EL273236.

Project No: LT91  
Project: Skye Reinforcement Project  
Consultation Document (Alignment)

Title: Figure 2.4.1c - Baseline Alignment and Variants Section 4

Drawn by: SK 09/09/2021  
Drawing: 119026-D-CD-2.4.1c-1.0.0





- Key**
- Section Divider
  - Existing 132kV OHL (to be replaced)
  - Baseline Alignment
  - Variant
- Environmental Designations and Protected Areas**
- [Blue diagonal hatched] Special Area of Conservation (SAC)
  - [Orange hatched] Special Protection Area (SPA)
  - [Yellow vertical hatched] Site of Special Scientific Interest (SSSI)
  - [Blue vertical hatched] Marine Protected Area (MPA)
  - [Green hatched] Site Included on the Inventory of Ancient and Long Established Woodland (AWI)
  - [Pink hatched] Drinking Water Protected Area (DWPA)
  - [Light green] National Scenic Area (NSA)
  - [Brown hatched] Wild Land Area (WLA)
  - [Pink hatched] Special Landscape Area (SLA)
  - [Red hatched] Scheduled Monument (SM)
  - [Red dot] Listed Building (LB) Category A
  - [Orange dot] Listed Building (LB) Category B
  - [Green dot] Listed Building (LB) Category C

Reproduced by permission of Ordnance Survey on behalf of HMSO.  
Crown copyright and database right 2021 all rights reserved.  
Ordnance Survey Licence number EL273236.

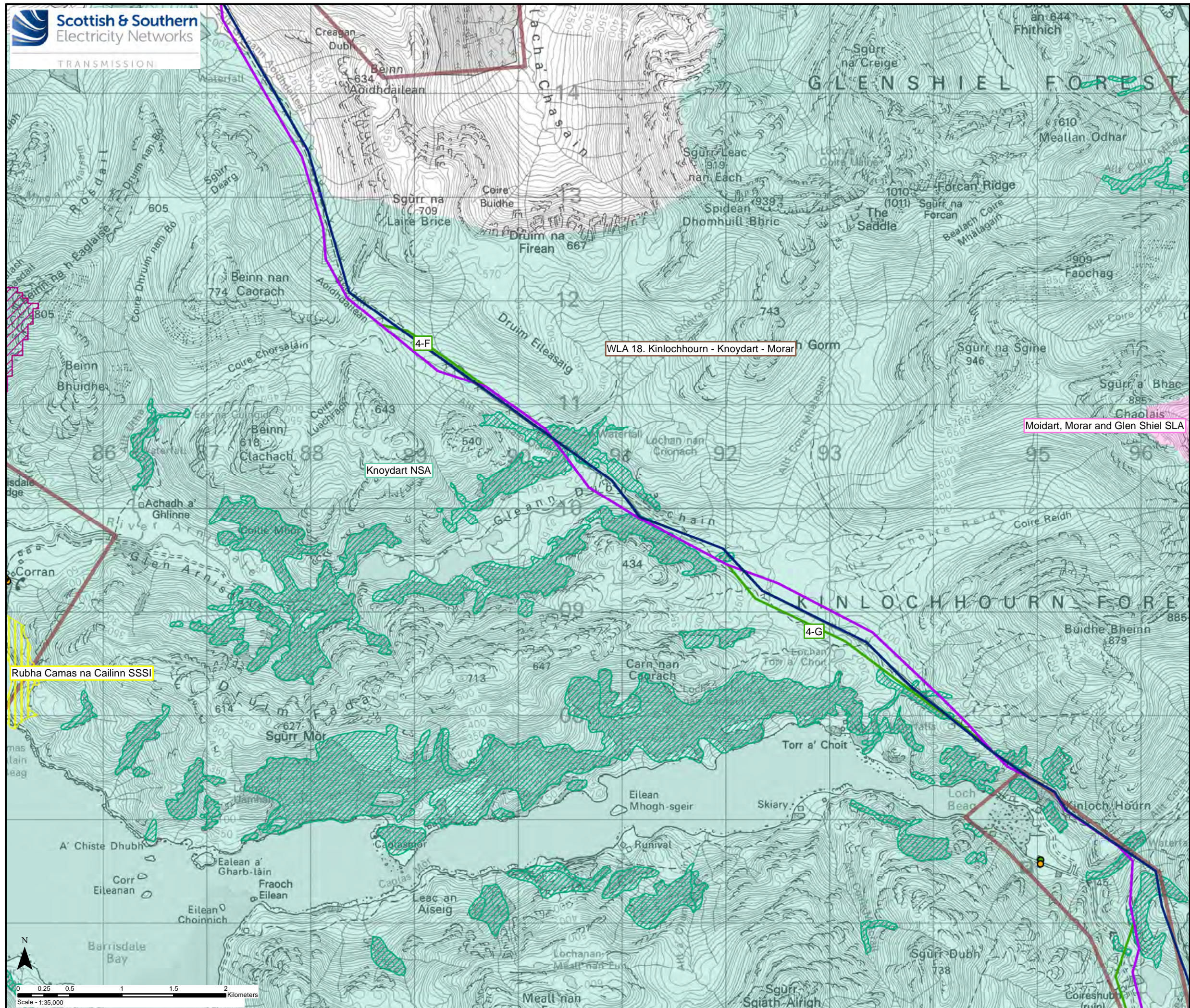
Project No: LT91  
Project: Skye Reinforcement Project  
Consultation Document (Alignment)

Title: Figure 2.4.2a - Environmental Designations and Protected Areas Section 4

Drawn by: SK 20/09/2021

Drawing: 119026-D-CD-2.4.2a-1.0.0





- Key**
- Section Divider
  - Existing 132kV OHL (to be replaced)
  - Baseline Alignment
  - Variant
- Environmental Designations and Protected Areas**
- Special Area of Conservation (SAC)
  - Special Protection Area (SPA)
  - Site of Special Scientific Interest (SSSI)
  - Marine Protected Area (MPA)
  - Site Included on the Inventory of Ancient and Long Established Woodland (AWI)
  - Drinking Water Protected Area (DWPA)
  - National Scenic Area (NSA)
  - Wild Land Area (WLA)
  - Special Landscape Area (SLA)
  - Scheduled Monument (SM)
  - Listed Building (LB) Category A
  - Listed Building (LB) Category B
  - Listed Building (LB) Category C

Reproduced by permission of Ordnance Survey on behalf of HMSO.  
Crown copyright and database right 2021 all rights reserved.  
Ordnance Survey Licence number EL273236.

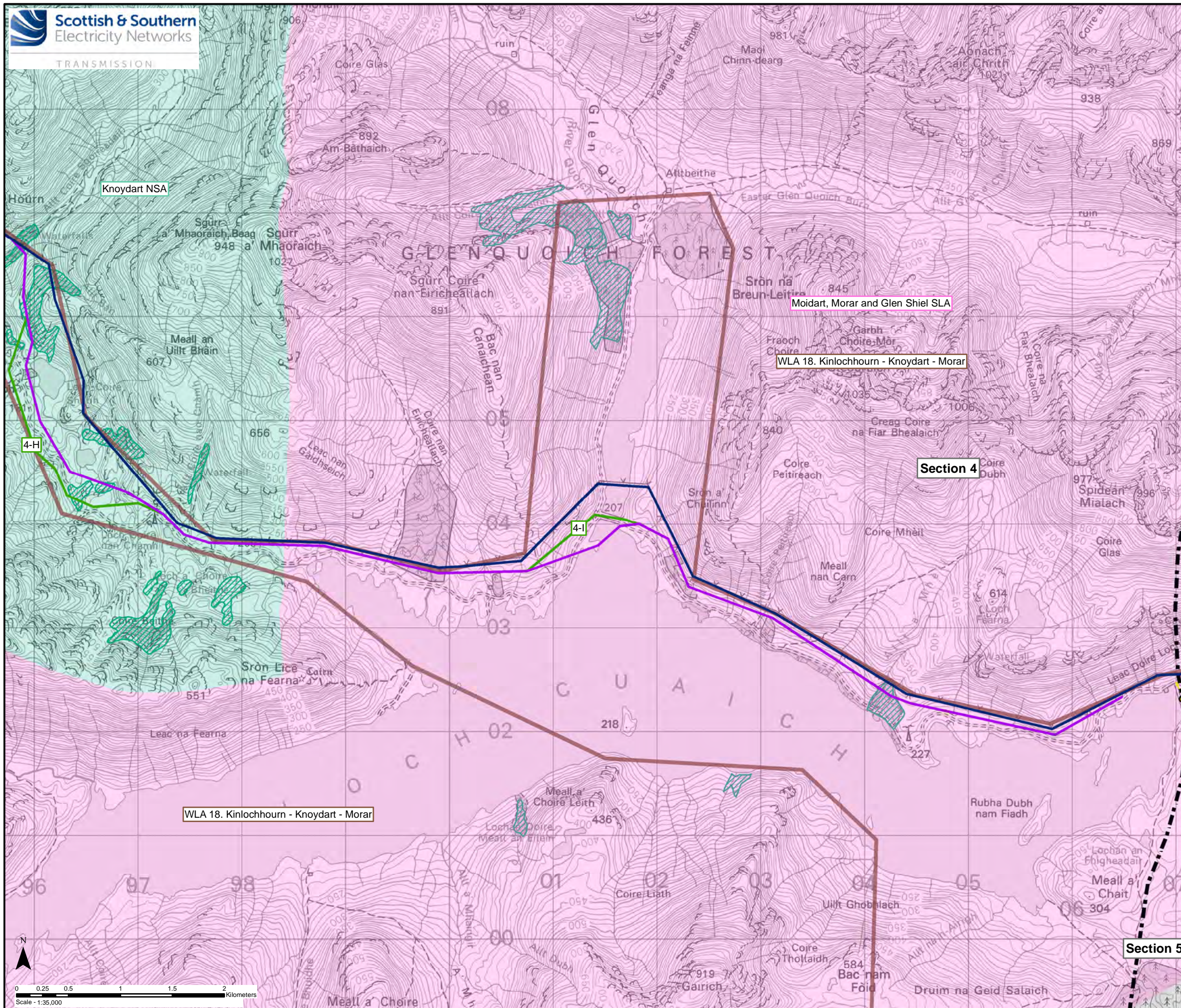
Project No: LT91  
Project: Skye Reinforcement Project  
Consultation Document (Alignment)

Title: Figure 2.4.2b - Environmental Designations and Protected Areas Section 4

Drawn by: SK 20/09/2021

Drawing: 119026-D-CD-2.4.2b-1.0.0





- Key**
- Section Divider
  - Existing 132kV OHL (to be replaced)
  - Baseline Alignment
  - Variant
- Environmental Designations and Protected Areas**
- Special Area of Conservation (SAC)
  - Special Protection Area (SPA)
  - Site of Special Scientific Interest (SSSI)
  - Marine Protected Area (MPA)
  - Site Included on the Inventory of Ancient and Long Established Woodland (AWI)
  - Drinking Water Protected Area (DWPA)
  - National Scenic Area (NSA)
  - Wild Land Area (WLA)
  - Special Landscape Area (SLA)
  - Scheduled Monument (SM)
  - Listed Building (LB) Category A
  - Listed Building (LB) Category B
  - Listed Building (LB) Category C

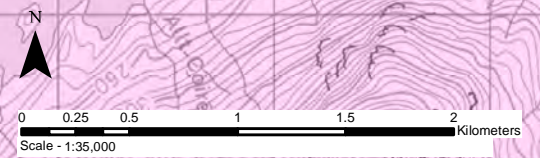
Reproduced by permission of Ordnance Survey on behalf of HMSO.  
Crown copyright and database right 2021 all rights reserved.  
Ordnance Survey Licence number EL273236.

Project No: LT91  
Project: Skye Reinforcement Project  
Consultation Document (Alignment)

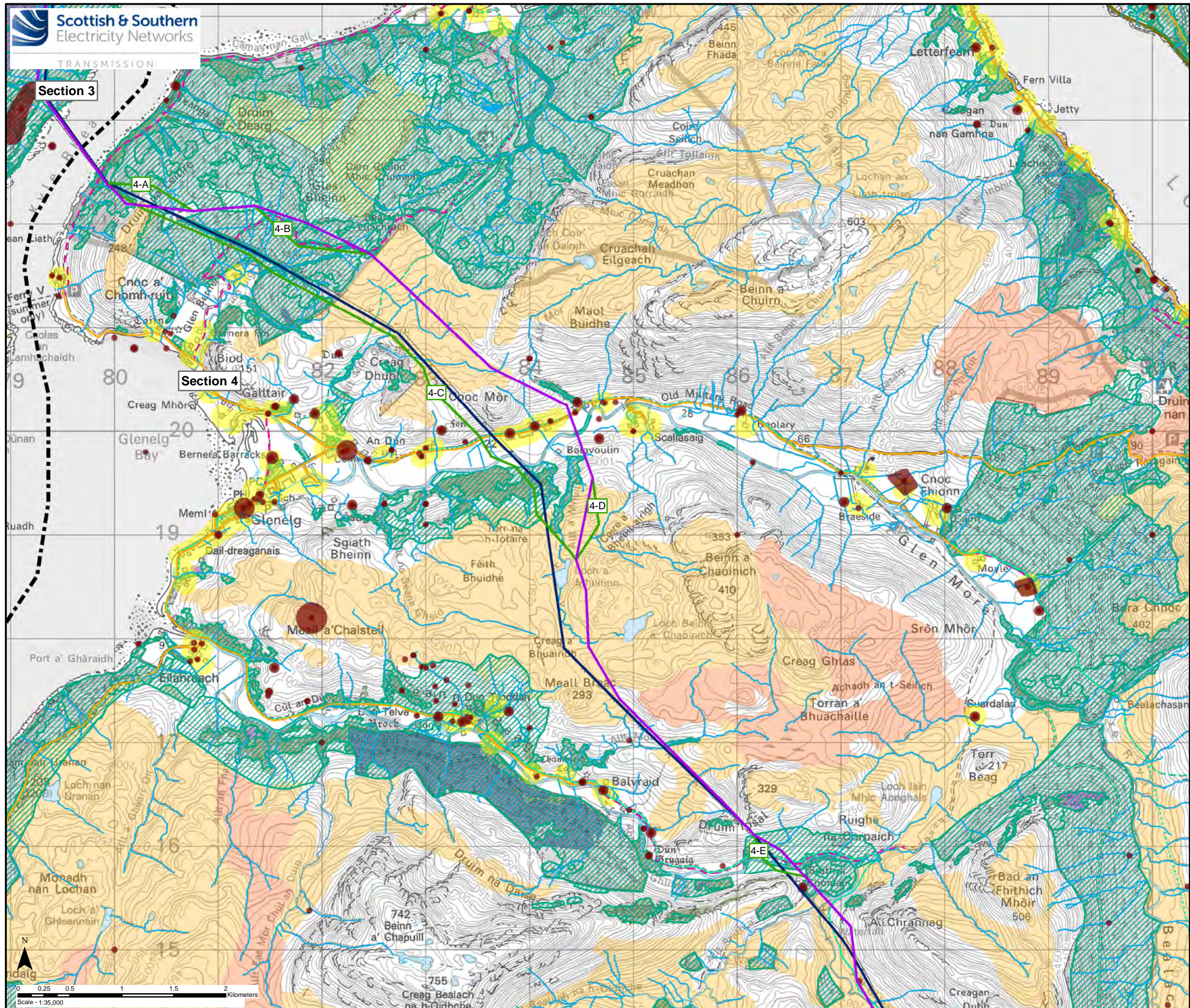
Title: Figure 2.4.2c - Environmental Designations and Protected Areas Section 4

Drawn by: SK 20/09/2021

Drawing: 119026-D-CD-2.4.2c-1.0.0







**Key**

- Section Divider
- Existing 132kV OHL (to be replaced)
- Baseline Alignment
- Variant

**Constraints**

- Class 1 Peatland
- Class 2 Peatland
- National Forest Inventory Woodland
- Watercourse
- Waterbody
- Historic Environment Record (HER) Site
- HER Linear Feature

**Native Woodland Survey of Scotland (NWSS)**

- Native Woodland
- Nearly-native Woodland
- Open Land Habitat
- Planted Ancient Woodland Sites (PAWS)

**Potential Visual Receptor Locations**

- Built Properties (100m Buffer)
- Public Road (A Road, B Road, Minor Road)
- Core Path
- Scottish Hill Track

Reproduced by permission of Ordnance Survey on behalf of HMSO.  
Crown copyright and database right 2021 all rights reserved.  
Ordnance Survey Licence number EL273236.

Project No: LT91  
Project: Skye Reinforcement Project  
Consultation Document (Alignment)

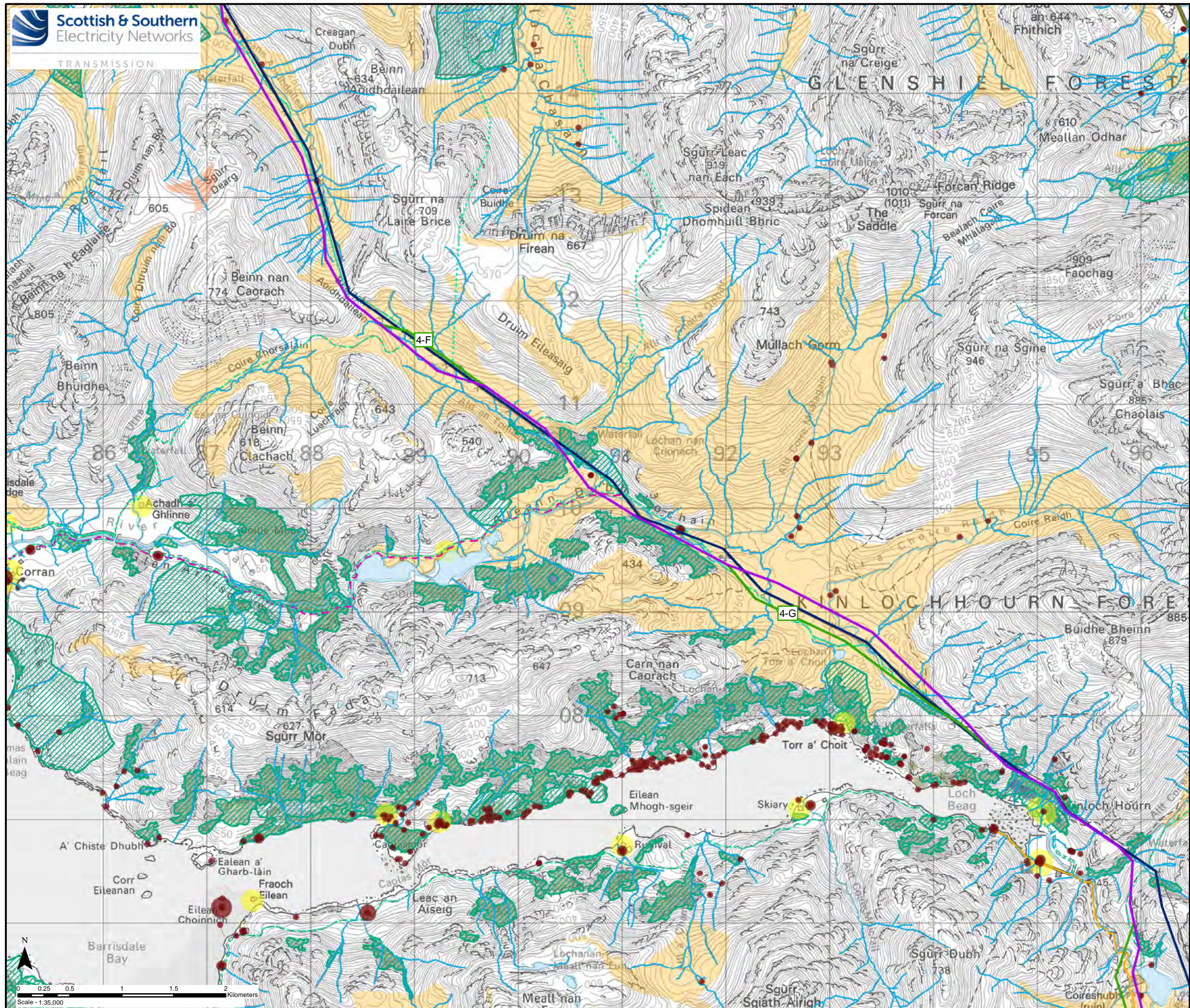
Title: Figure 2.4.3a - Baseline Alignment and Variants and Environmental Constraints Section 4

Drawn by: SK 20/09/2021

Drawing: 119026-D-CD-2.4.3a-1.0.0







**Key**

- Section Divider
- Existing 132kV OHL (to be replaced)
- Baseline Alignment
- Variant

**Constraints**

- Class 1 Peatland
- Class 2 Peatland
- National Forest Inventory Woodland
- Watercourse
- Waterbody
- Historic Environment Record (HER) Site
- HER Linear Feature

**Native Woodland Survey of Scotland (NWSS)**

- Native Woodland
- Nearly-native Woodland
- Open Land Habitat
- Planted Ancient Woodland Sites (PAWS)

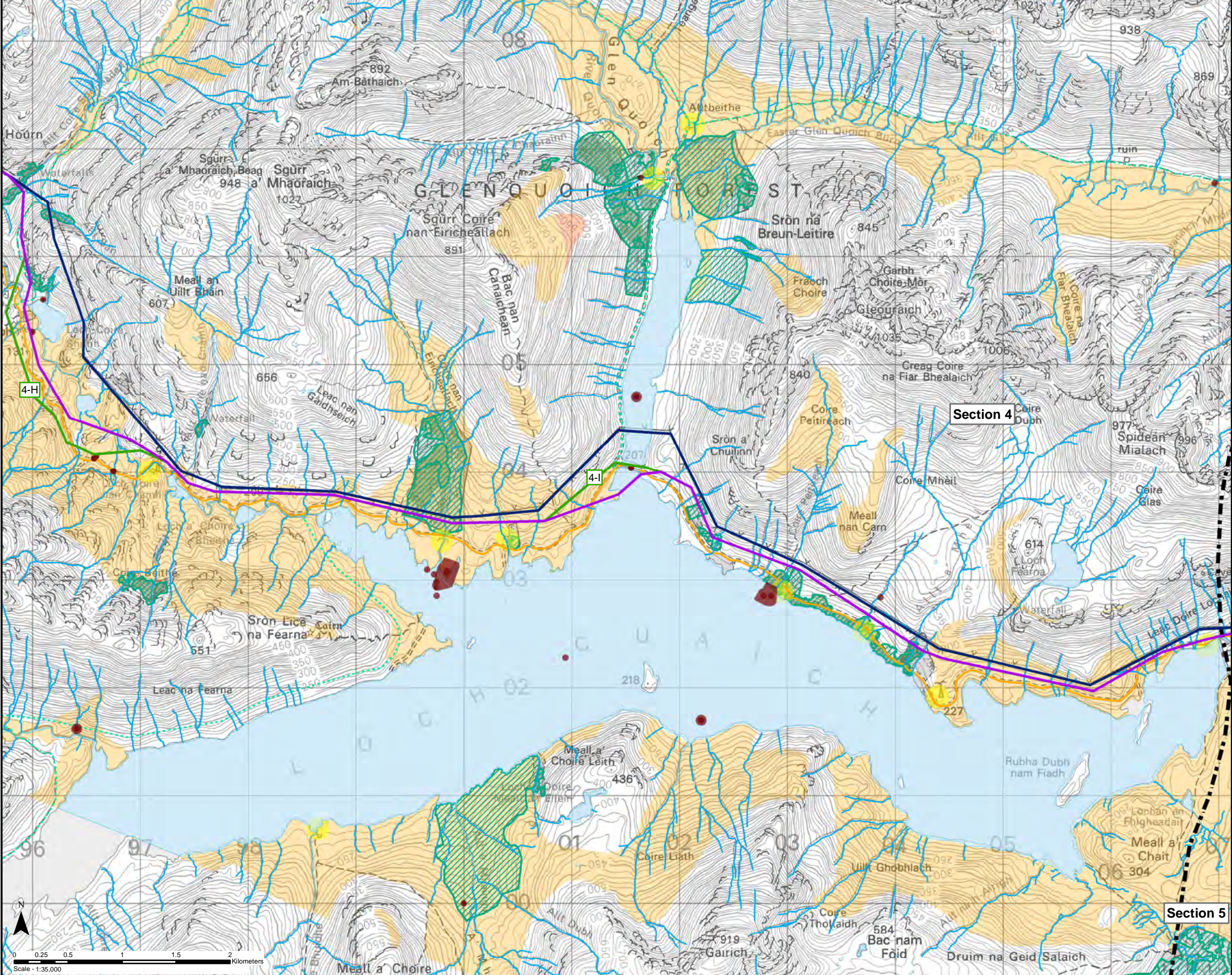
**Potential Visual Receptor Locations**

- Built Properties (100m Buffer)
- Public Road (A Road, B Road, Minor Road)
- Core Path
- Scottish Hill Track

Reproduced by permission of Ordnance Survey on behalf of HMSO.  
Crown copyright and database right 2021 all rights reserved.  
Ordnance Survey Licence number EL273236.

Project No:	LT91
Project:	Skye Reinforcement Project Consultation Document (Alignment)
Title:	Figure 2.4.3b - Baseline Alignment and Variants and Environmental Constraints Section 4
Drawn by:	SK 20/09/2021
Drawing:	119026-D-CD-2.4.3b-1.0.0





**Key**

- Section Divider
- Existing 132kV OHL (to be replaced)
- Baseline Alignment
- Variant

**Constraints**

- Class 1 Peatland
- Class 2 Peatland
- National Forest Inventory Woodland
- Watercourse
- Waterbody
- Historic Environment Record (HER) Site
- HER Linear Feature

**Native Woodland Survey of Scotland (NWSS)**

- Native Woodland
- Nearly-native Woodland
- Open Land Habitat
- Planted Ancient Woodland Sites (PAWS)

**Potential Visual Receptor Locations**

- Built Properties (100m Buffer)
- Public Road (A Road, B Road, Minor Road)
- Core Path
- Scottish Hill Track

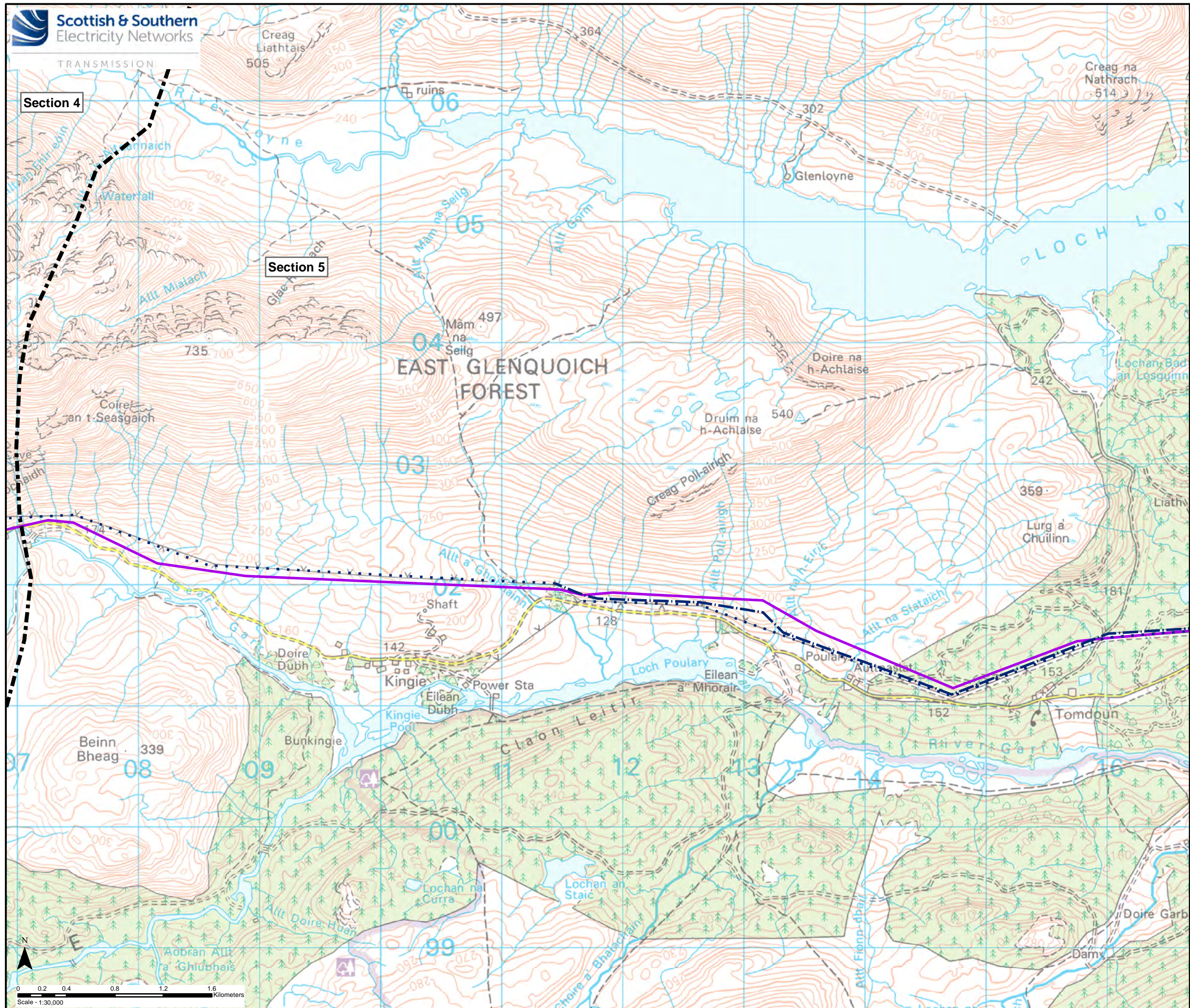
Reproduced by permission of Ordnance Survey on behalf of HMSO.  
Crown copyright and database right 2021 all rights reserved.  
Ordnance Survey Licence number EL273236.

Project No: LT91  
Project: Skye Reinforcement Project  
Consultation Document (Alignment)

Title: Figure 2.4.3c - Baseline Alignment and Variants and Environmental Constraints Section 4

Drawn by: SK 20/09/2021  
Drawing: 119026-D-CD-2.4.3c-1.0.0





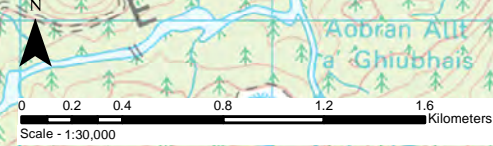
- Key**
- Section Divider
  - ... Existing OHL to be Removed (Steel Lattice 132 kV)
  - - - Existing OHL to be Removed (Woodpole 132 kV)
  - Baseline Alignment

Reproduced by permission of Ordnance Survey on behalf of HMSO.  
Crown copyright and database right 2021 all rights reserved.  
Ordnance Survey Licence number EL273236.

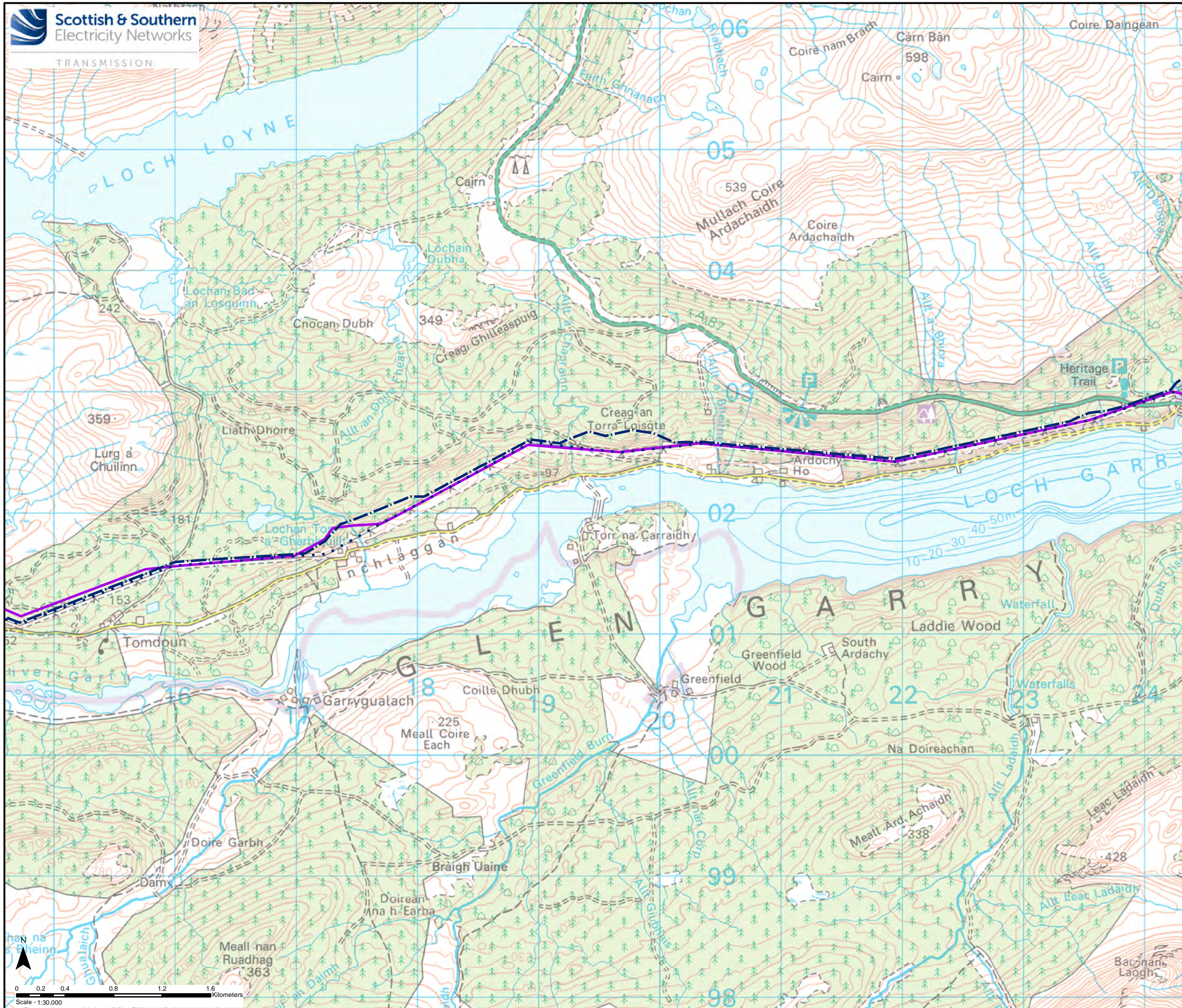
Project No: LT91  
Project: Skye Reinforcement Project  
Consultation Document (Alignment)

Title: Figure 2.5.1a - Baseline Alignment and Variants Section 5

Drawn by: SK 09/09/2021  
Drawing: 119026-D-CD-2.5.1a-1.0.0







**Key**

- Section Divider
- - - Existing OHL to be Removed (Steel Lattice 132 kV)
- - - Existing OHL to be Removed (Woodpole 132 kV)
- Baseline Alignment

Reproduced by permission of Ordnance Survey on behalf of HMSO.  
Crown copyright and database right 2021 all rights reserved.  
Ordnance Survey Licence number EL273236.

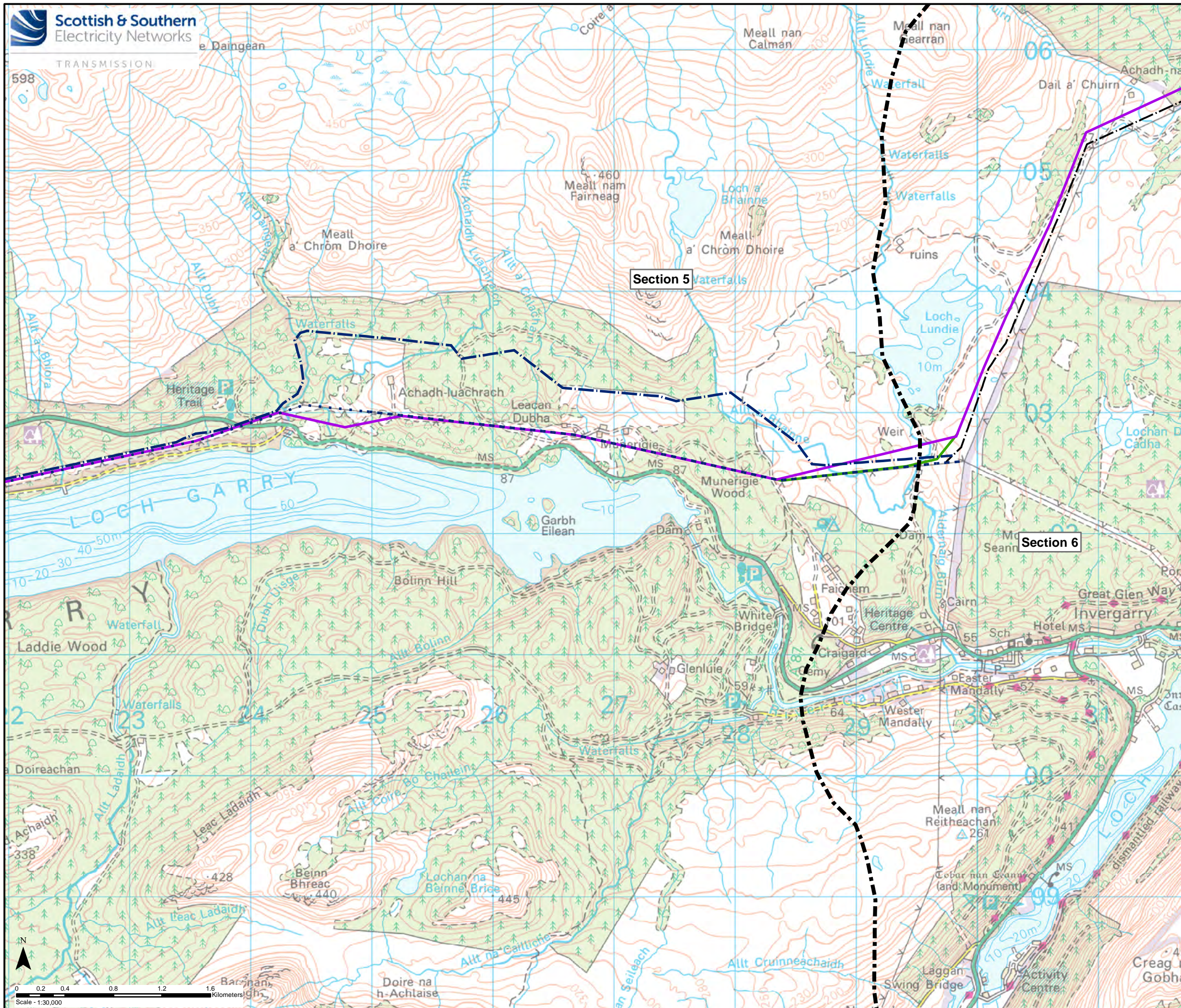
Project No: LT91  
Project: Skye Reinforcement Project  
Consultation Document (Alignment)

Title: Figure 2.5.1b - Baseline Alignment and  
Variants Section 5

Drawn by: SK 09/09/2021

Drawing: 119026-D-CD-2.5.1b-1.0.0






- Key**
- Section Divider
  - - - Existing OHL to be Removed (Steel Lattice 132 kV)
  - - - Existing OHL to be Removed (Woodpole 132 kV)
  - Baseline Alignment

Reproduced by permission of Ordnance Survey on behalf of HMSO.  
Crown copyright and database right 2021 all rights reserved.  
Ordnance Survey Licence number EL273236.

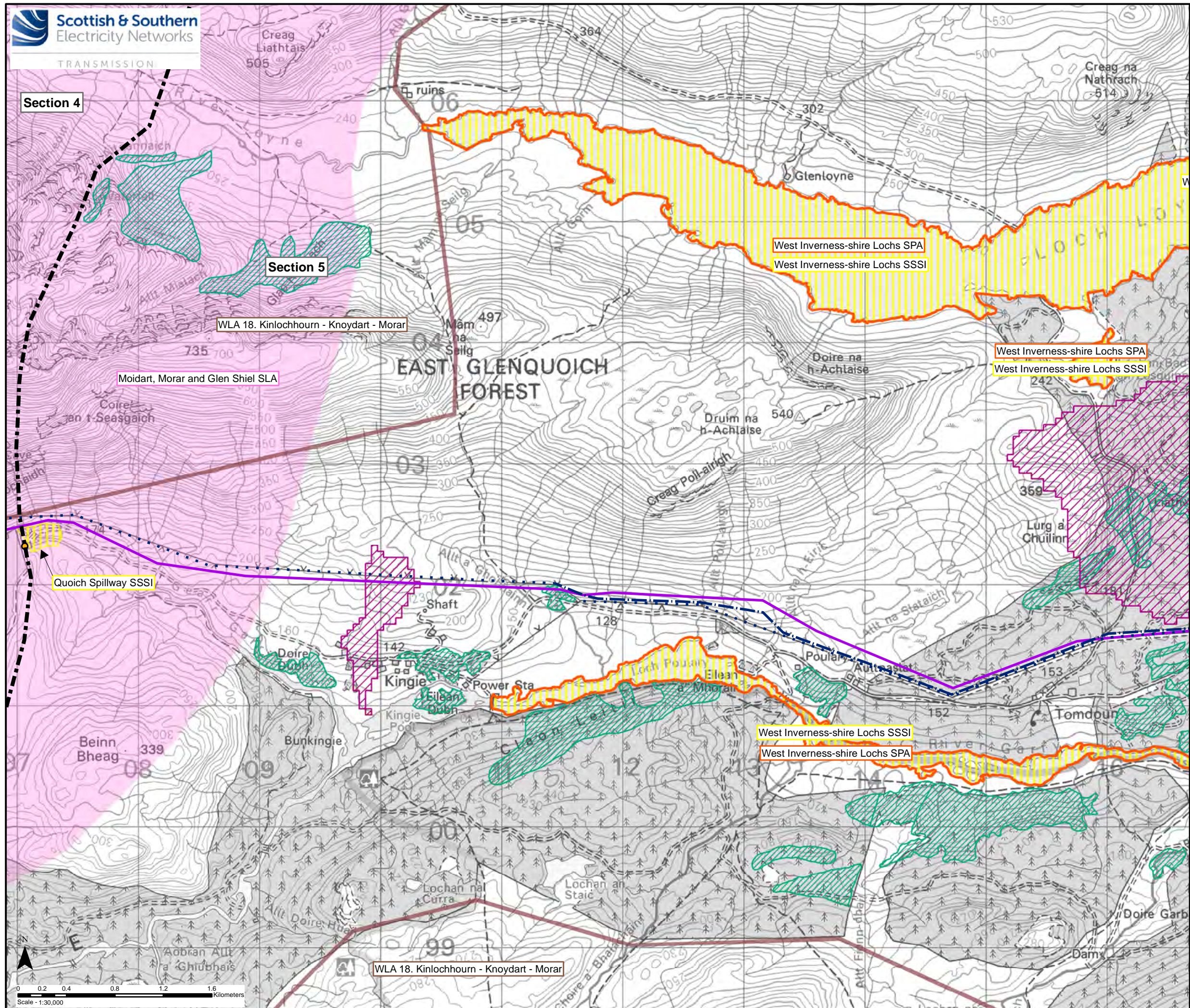
Project No: LT91  
Project: Skye Reinforcement Project  
Consultation Document (Alignment)

Title: Figure 2.5.1c - Baseline Alignment and  
Variants Section 5

Drawn by: SK 09/09/2021  
Drawing: 119026-D-CD-2.5.1c-1.0.0







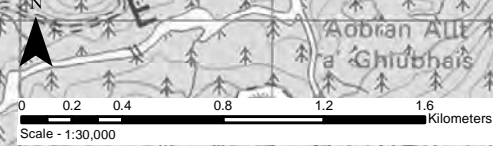
- Key**
- Section Divider
  - ... Existing OHL to be Removed (Steel Lattice 132 kV)
  - - - Existing OHL to be Removed (Woodpole 132 kV)
  - Baseline Alignment
- Environmental Designations and Protected Areas**
- Special Protection Area (SPA)
  - Site of Special Scientific Interest (SSSI)
  - Site Included on the Inventory of Ancient and Long Established Woodland (AWI)
  - Drinking Water Protected Area (DWPA)
  - Wild Land Area (WLA)
  - Special Landscape Area (SLA)
  - Scheduled Monument (SM)
  - Listed Building (LB) Category
  - Listed Building (LB) Category B
  - Listed Building (LB) Category C

Reproduced by permission of Ordnance Survey on behalf of HMSO.  
Crown copyright and database right 2021 all rights reserved.  
Ordnance Survey Licence number EL273236.

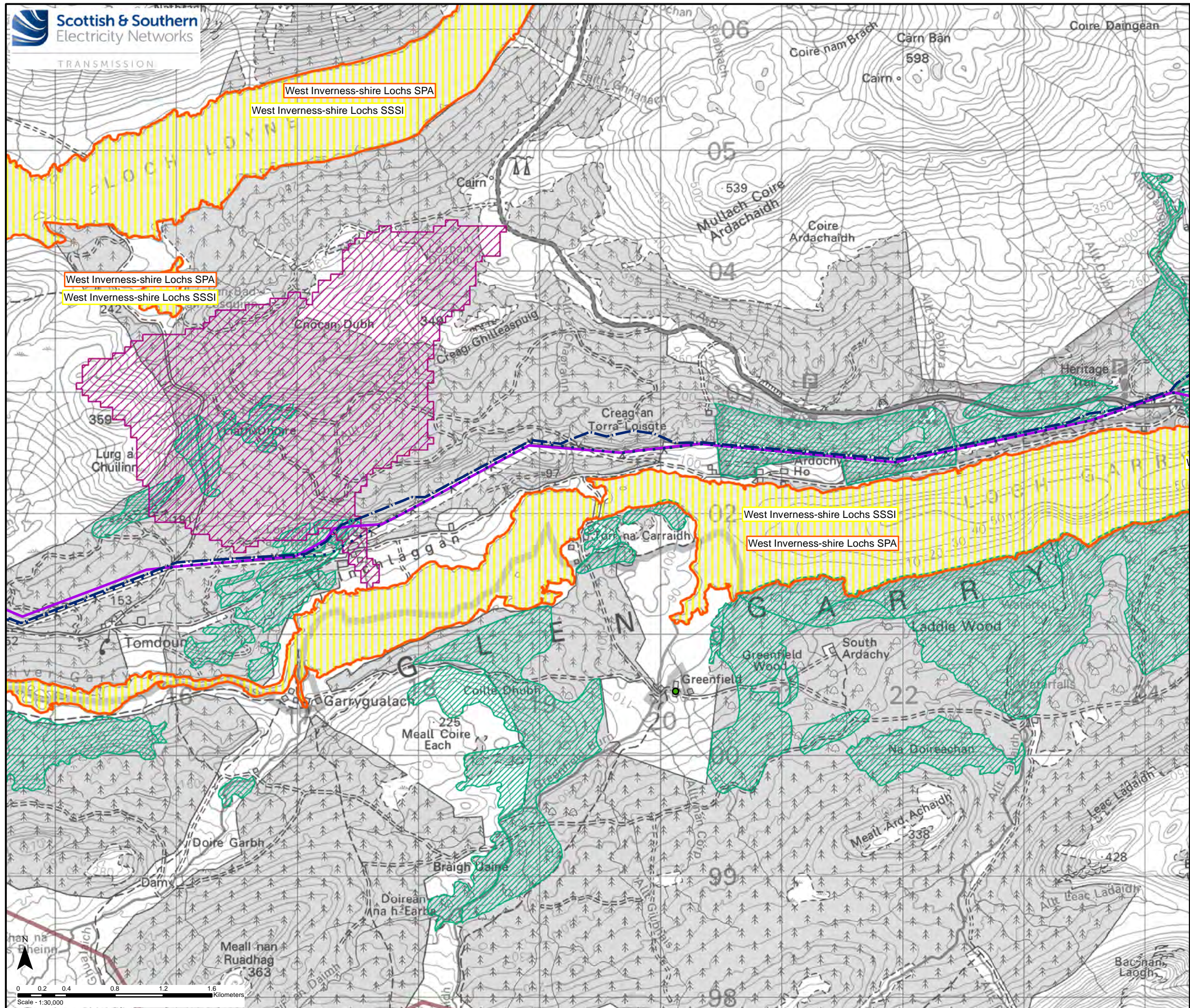
Project No: LT91  
Project: Skye Reinforcement Project  
Consultation Document (Alignment)

Title: Figure 2.5.2a - Environmental Designations Section 5

Drawn by: SK 20/09/2021  
Drawing: 119026-D-CD-2.5.2a-1.0.0







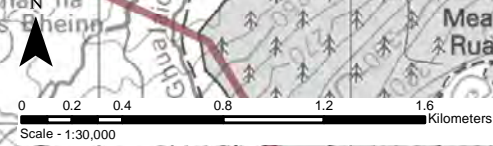
- Key**
- Section Divider
  - - - Existing OHL to be Removed (Steel Lattice 132 kV)
  - - - Existing OHL to be Removed (Woodpole 132 kV)
  - Baseline Alignment
- Environmental Designations and Protected Areas**
- Special Protection Area (SPA)
  - Site of Special Scientific Interest (SSSI)
  - Site Included on the Inventory of Ancient and Long Established Woodland (AWI)
  - Drinking Water Protected Area (DWPA)
  - Wild Land Area (WLA)
  - Special Landscape Area (SLA)
  - Scheduled Monument (SM)
  - Listed Building (LB) Category
  - Listed Building (LB) Category B
  - Listed Building (LB) Category C

Reproduced by permission of Ordnance Survey on behalf of HMSO.  
Crown copyright and database right 2021 all rights reserved.  
Ordnance Survey Licence number EL273236.

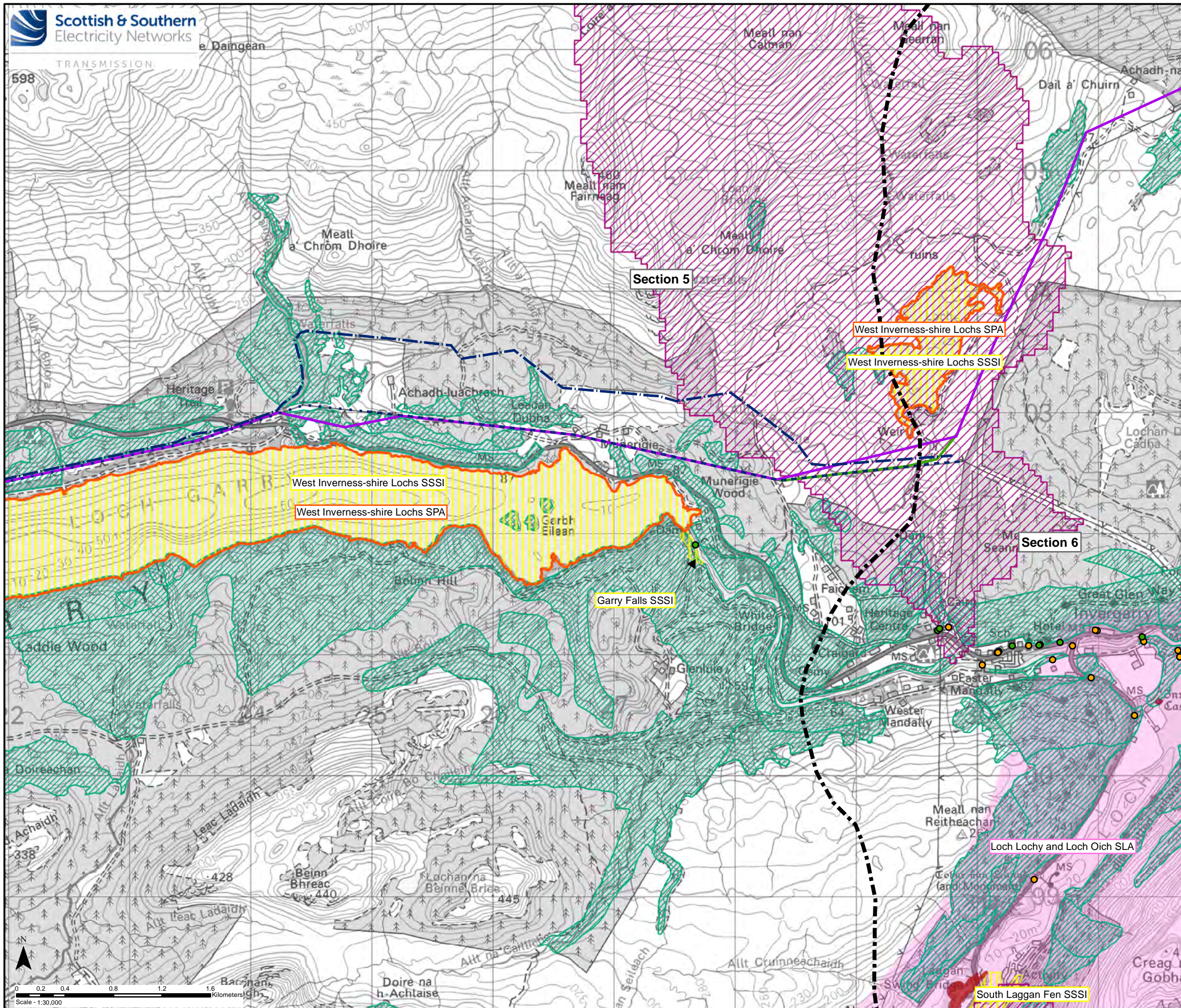
Project No: LT91  
Project: Skye Reinforcement Project  
Consultation Document (Alignment)

Title: Figure 2.5.2b - Environmental Designations Section 5

Drawn by: SK 20/09/2021  
Drawing: 119026-D-CD-2.5.2b-1.0.0







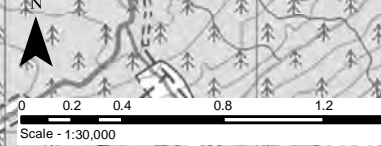
- Key**
- Section Divider
  - Existing OHL to be Removed (Steel Lattice 132 kV)
  - Existing OHL to be Removed (Woodpole 132 kV)
  - Baseline Alignment
- Environmental Designations and Protected Areas**
- Special Protection Area (SPA)
  - Site of Special Scientific Interest (SSSI)
  - Site Included on the Inventory of Ancient and Long Established Woodland (AWI)
  - Drinking Water Protected Area (DWPA)
  - Wild Land Area (WLA)
  - Special Landscape Area (SLA)
  - Scheduled Monument (SM)
  - Listed Building (LB) Category
  - Listed Building (LB) Category B
  - Listed Building (LB) Category C

Reproduced by permission of Ordnance Survey on behalf of HMSO.  
Crown copyright and database right 2021 all rights reserved.  
Ordnance Survey Licence number EL273236.

Project No: LT91  
Project: Skye Reinforcement Project  
Consultation Document (Alignment)

Title: Figure 2.5.2c - Environmental Designations Section 5

Drawn by: SK 20/09/2021  
Drawing: 119026-D-CD-2.5.2c-1.0.0

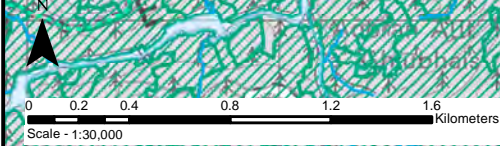




Section 4

Section 5

EAST GLENQUOICH FOREST



**Key**

- Section Divider
- Existing OHL to be Removed (Steel Lattice 132 kV)
- Existing OHL to be Removed (Woodpole 132 kV)
- Baseline Alignment

**Constraints**

- Class 1 Peatland
- Class 2 Peatland
- National Forest Inventory Woodland
- Watercourse
- Waterbody
- Historic Environment Record (HER) Site
- HER Linear Feature

Native Woodland Survey of Scotland (NWSS)

- Native Woodland
- Nearly-native Woodland
- Open Land Habitat
- Planted Ancient Woodland Sites (PAWS)

Potential Visual Receptor Locations

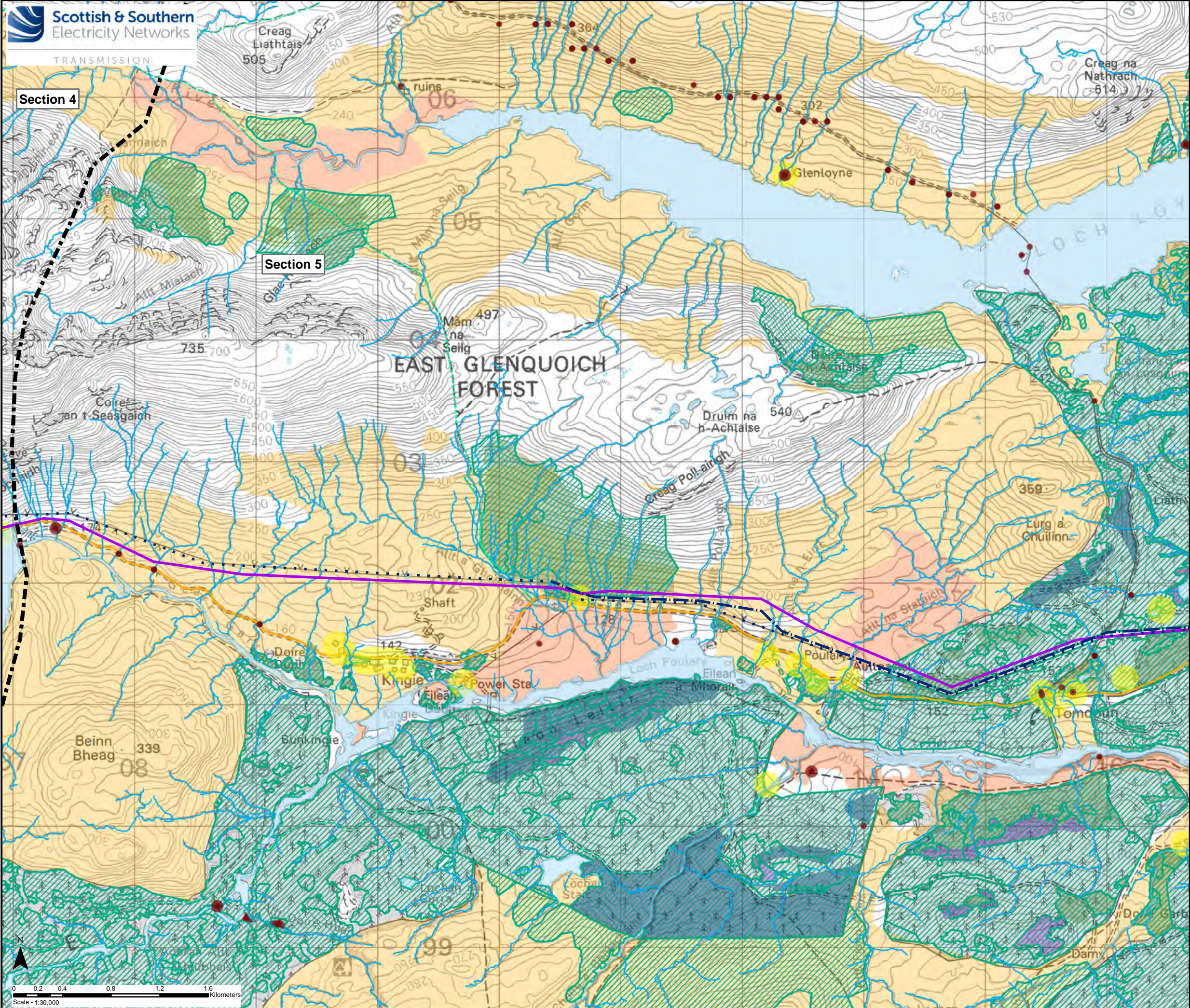
- Built Properties (100m Buffer)
- Public Road (A Road, B Road, Minor Road)
- Core Path
- Scottish Hill Track

Reproduced by permission of Ordnance Survey on behalf of HMSO.  
Crown copyright and database right 2021 all rights reserved.  
Ordnance Survey Licence number EL273236.

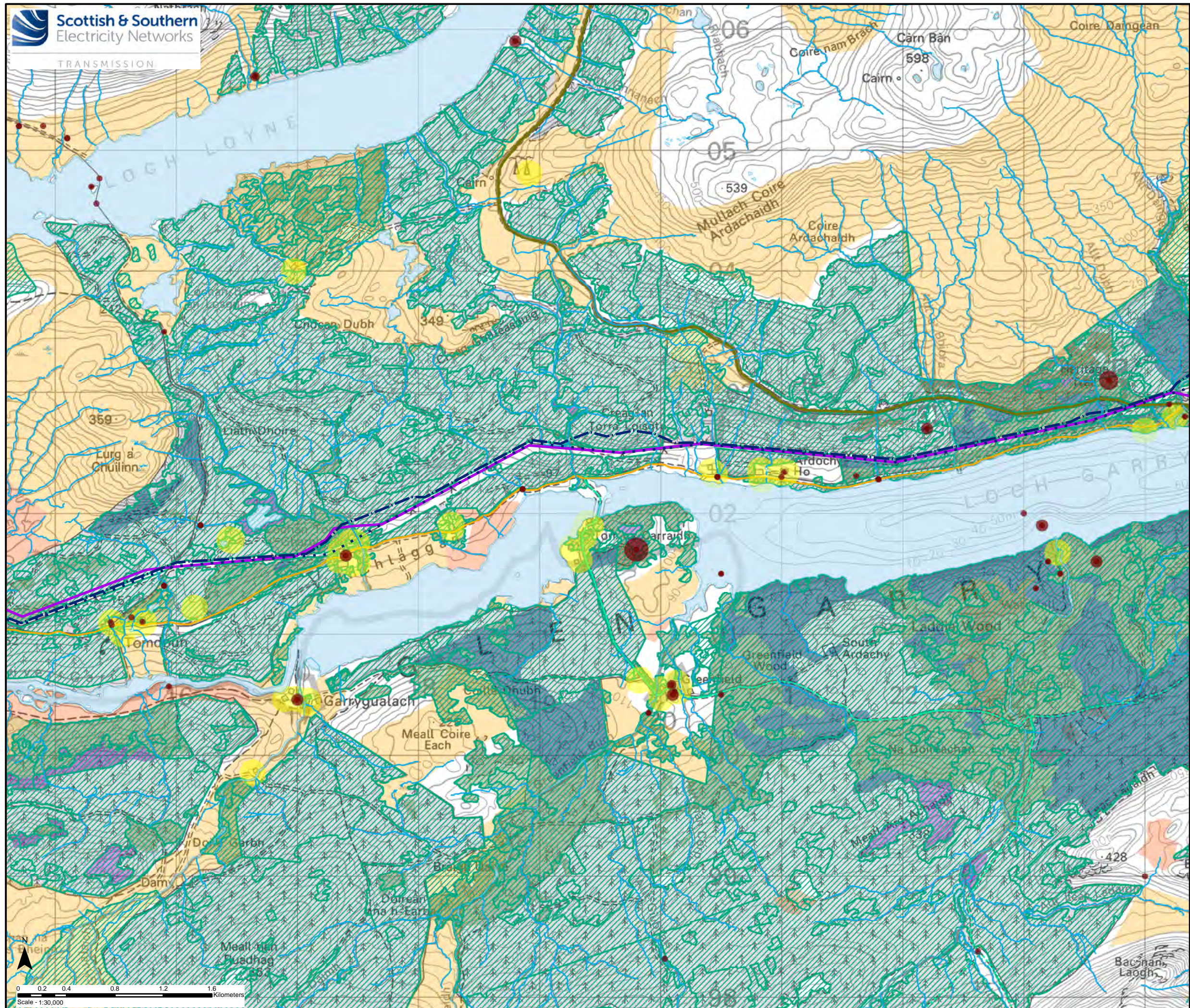
Project No: LT91  
Project: Skye Reinforcement Project  
Consultation Document (Alignment)

Title: Figure 2.5.3a - Other Environmental Constraints Section 5

Drawn by: SK 20/09/2021  
Drawing: 119026-D-CD-2.5.3a-1.0.0







- Key**
- Section Divider
  - - - Existing OHL to be Removed (Steel Lattice 132 kV)
  - - - Existing OHL to be Removed (Woodpole 132 kV)
  - Baseline Alignment
- Constraints**
- Class 1 Peatland
  - Class 2 Peatland
  - National Forest Inventory Woodland
  - Watercourse
  - Waterbody
  - Historic Environment Record (HER) Site
  - HER Linear Feature
- Native Woodland Survey of Scotland (NWSS)
- Native Woodland
  - Nearly-native Woodland
  - Open Land Habitat
  - Planted Ancient Woodland Sites (PAWS)
- Potential Visual Receptor Locations
- Built Properties (100m Buffer)
  - Public Road (A Road, B Road, Minor Road)
  - Core Path
  - Scottish Hill Track

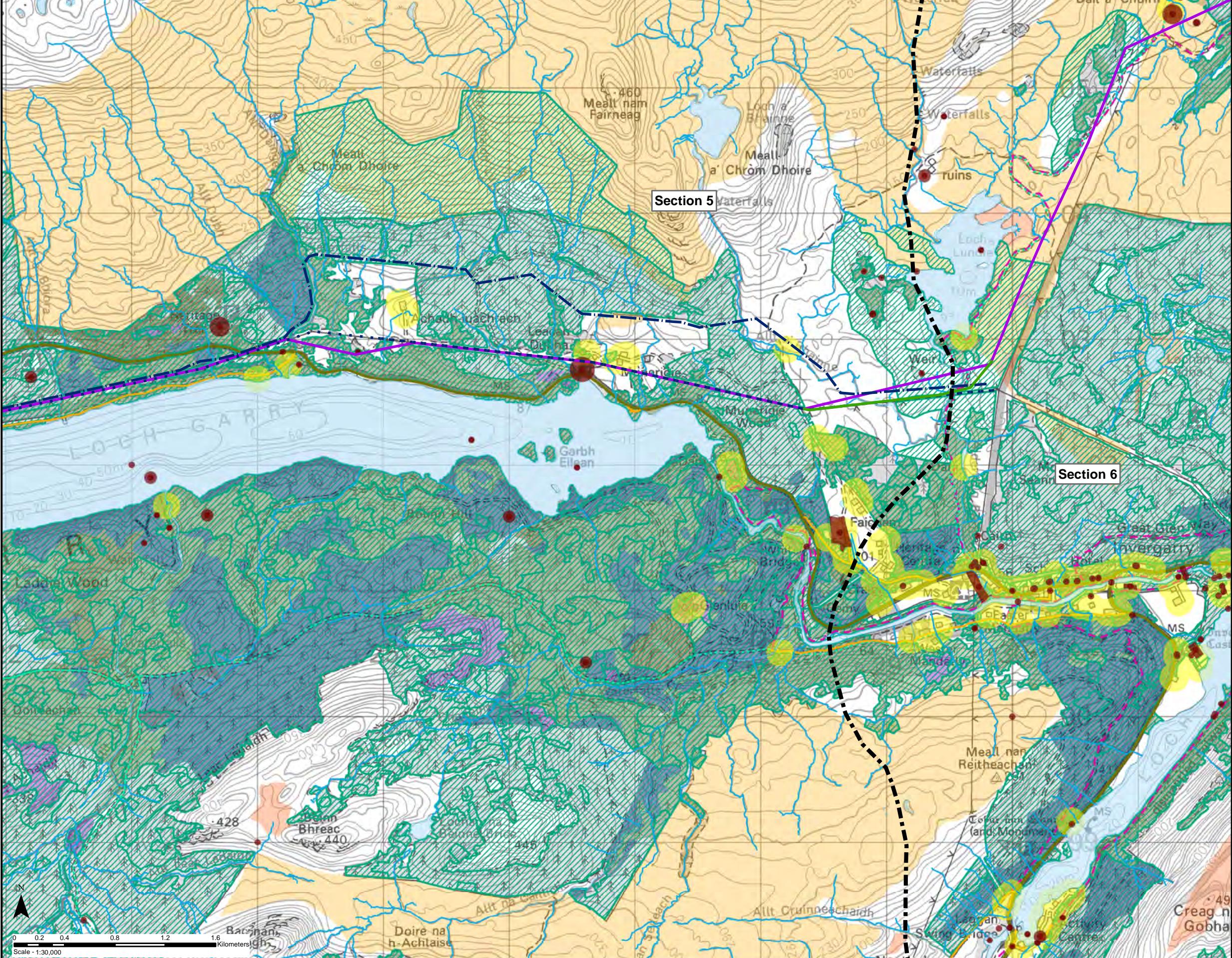
Reproduced by permission of Ordnance Survey on behalf of HMSO.  
 Crown copyright and database right 2021 all rights reserved.  
 Ordnance Survey Licence number EL273236.

Project No: LT91  
 Project: Skye Reinforcement Project  
 Consultation Document (Alignment)

Title: Figure 2.5.3b - Other Environmental  
 Constraints Section 5

Drawn by: SK 20/09/2021  
 Drawing: 119026-D-CD-2.5.3b-1.0.0





**Key**

- Section Divider
- - - Existing OHL to be Removed (Steel Lattice 132 kV)
- - - Existing OHL to be Removed (Woodpole 132 kV)
- Baseline Alignment

**Constraints**

- Class 1 Peatland
- Class 2 Peatland
- National Forest Inventory Woodland
- Watercourse
- Waterbody
- Historic Environment Record (HER) Site
- HER Linear Feature

Native Woodland Survey of Scotland (NWSS)

- Native Woodland
- Nearly-native Woodland
- Open Land Habitat
- Planted Ancient Woodland Sites (PAWS)

Potential Visual Receptor Locations

- Built Properties (100m Buffer)
- Public Road (A Road, B Road, Minor Road)
- Core Path
- Scottish Hill Track

Reproduced by permission of Ordnance Survey on behalf of HMSO.  
Crown copyright and database right 2021 all rights reserved.  
Ordnance Survey Licence number EL273236.

Project No: LT91

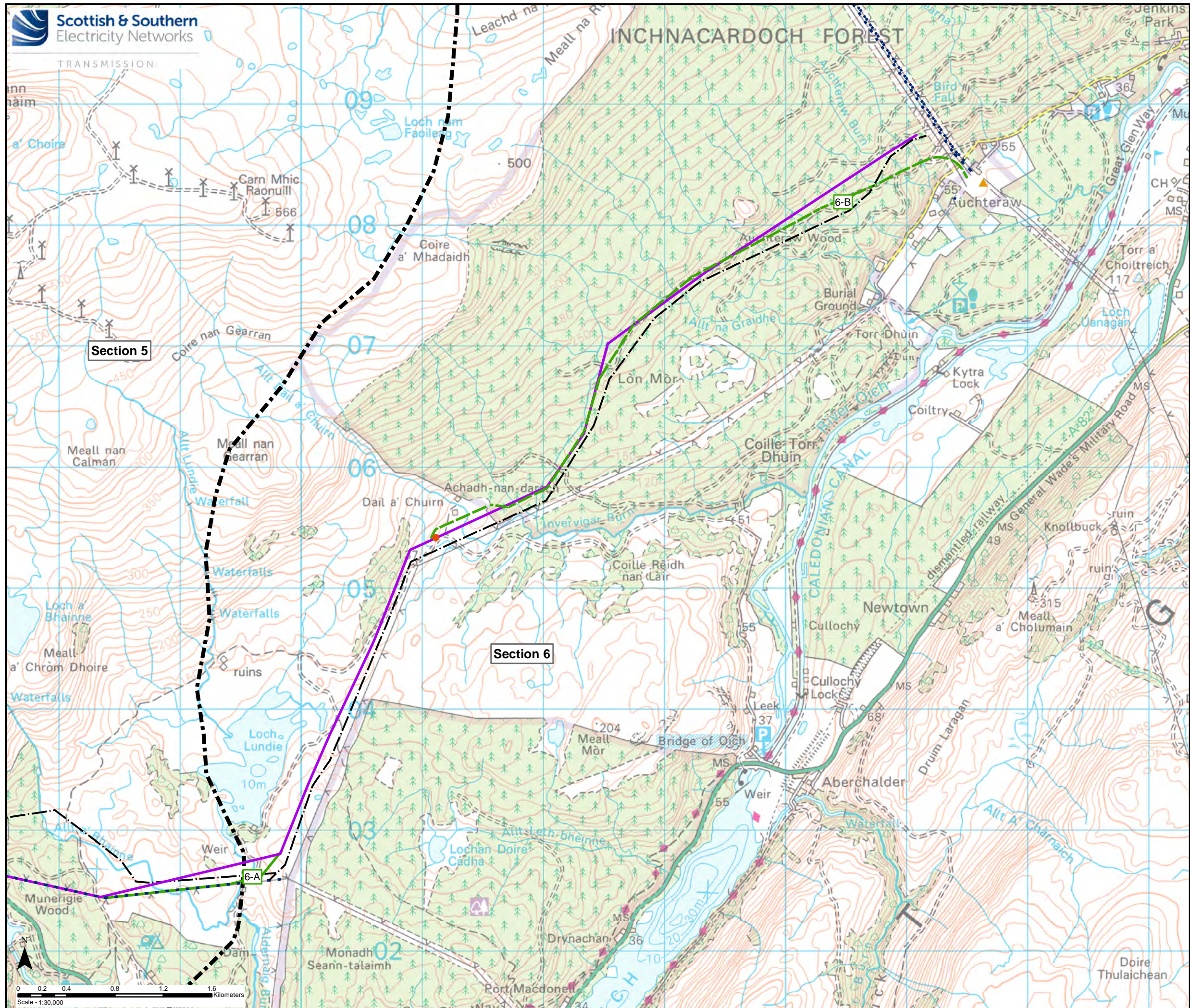
Project: Skye Reinforcement Project  
Consultation Document (Alignment)

Title: Figure 2.5.3c - Other Environmental  
Constraints Section 5

Drawn by: SK 20/09/2021

Drawing: 119026-D-CD-2.5.3c-1.0.0





**Key**

- Section Divider
- - - Existing OHL to be Removed (Woodpole 132 kV)
- Baseline Alignment
- Variant (Overhead Line)
- - - Variant (Underground Cable)
- ▲ Substation
- Sealing End Compound

---

Reproduced by permission of Ordnance Survey on behalf of HMSO.  
Crown copyright and database right 2021 all rights reserved.  
Ordnance Survey Licence number EL273236.

---

Project No: LT91  
Project: Skye Reinforcement Project  
Consultation Document (Alignment)

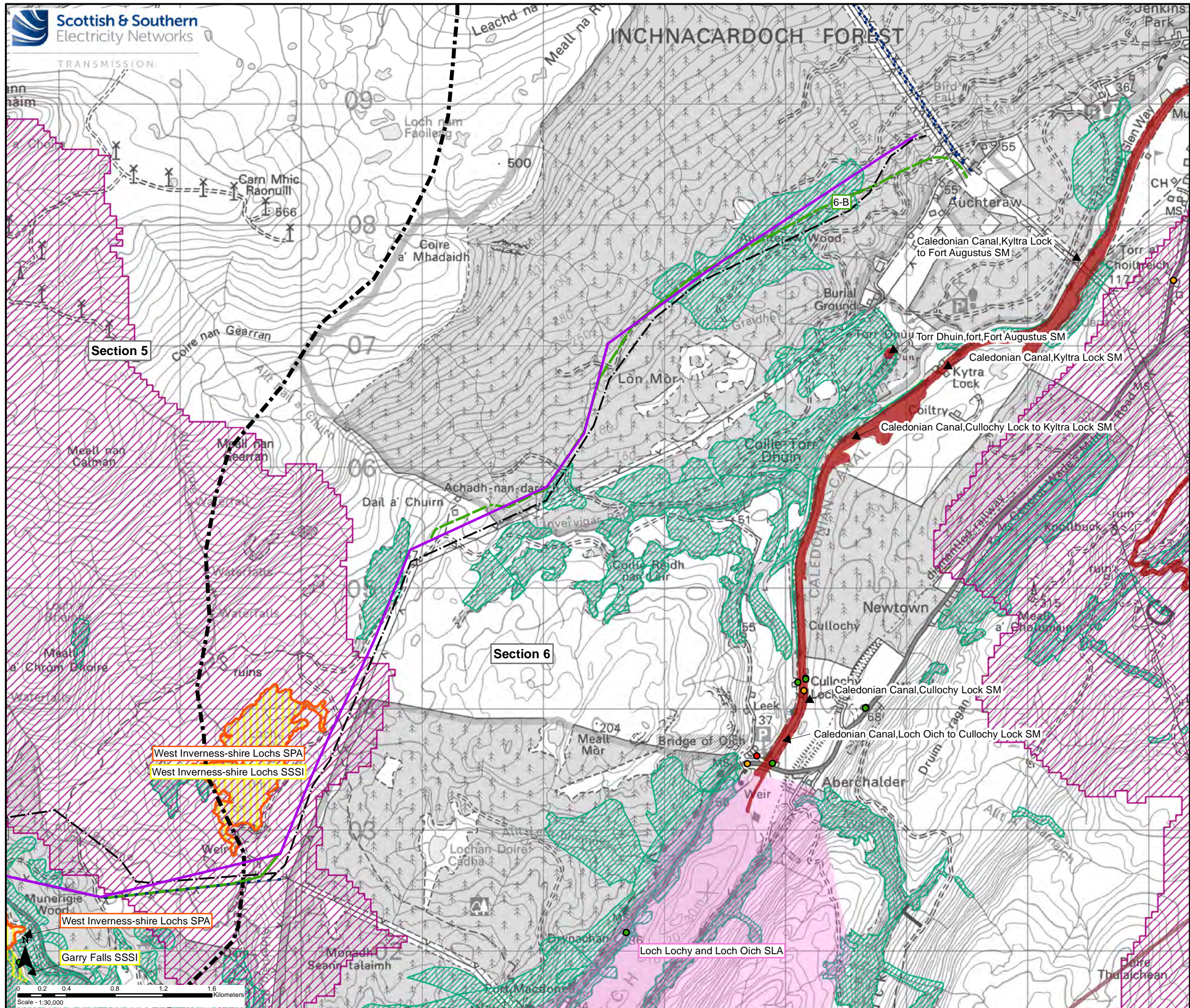
---

Title: Figure 2.6.1 - Baseline Alignment and Variants Section 6

---

Drawn by: SK 09/09/2021  
Drawing: 119026-D-CD-2.6.1-1.0.0





- ### Key
- Section Divider
  - ... Existing OHL to be Removed (Steel Lattice 132 kV)
  - Existing OHL to be Removed (Woodpole 132 kV)
  - Baseline Alignment
  - Variant (Overhead Line)
  - - - Variant (Underground Cable)
- ### Environmental Designations and Protected Areas
- Special Protection Area (SPA)
  - Site of Special Scientific Interest (SSSI)
  - Site Included on the Inventory of Ancient and Long Established Woodland (AWL)
  - Drinking Water Protected Area (DWPA)
  - Wild Land Area (WLA)
  - Special Landscape Area (SLA)
  - Scheduled Monument (SM)
  - Listed Building (LB) Category A
  - Listed Building (LB) Category B
  - Listed Building (LB) Category C

Reproduced by permission of Ordnance Survey on behalf of HMSO.  
Crown copyright and database right 2021 all rights reserved.  
Ordnance Survey Licence number EL273236.

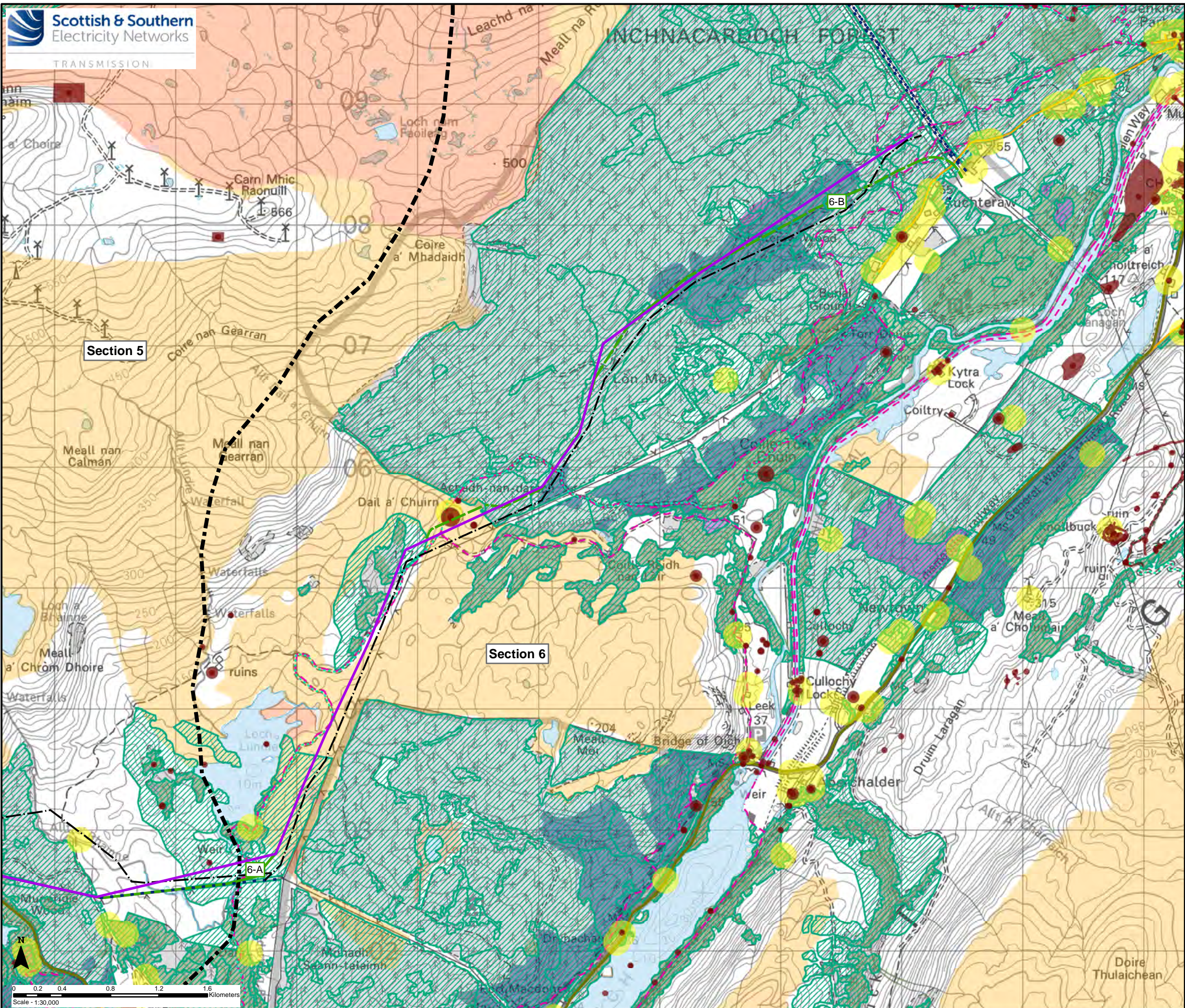
Project No: LT91  
Project: Skye Reinforcement Project  
Consultation Document (Alignment)

Title: Figure 2.6.2 - Environmental Designations and Protected Areas Section 6

Drawn by: SK 20/09/2021

Drawing: 119026-D-CD-2.6.2-1.0.0





**Key**

- Section Divider
- ... Existing OHL to be Removed (Steel Lattice 132 kV)
- Existing OHL to be Removed (Woodpole 132 kV)
- Baseline Alignment
- Variant (Overhead Line)
- Variant (Underground Cable)

**Constraints**

- Class 1 Peatland
- Class 2 Peatland
- National Forest Inventory Woodland
- Waterbody
- Historic Environment Record (HER) Site
- HER Linear Feature

**Native Woodland Survey of Scotland (NWSS)**

- Native Woodland
- Nearly-native Woodland
- Open Land Habitat
- Planted Ancient Woodland Sites (PAWS)

**Potential Visual Receptor Locations**

- Built Properties (100m Buffer)
- Public Road (A Road, B Road, Minor Road)
- Core Path
- Scottish Hill Track

Reproduced by permission of Ordnance Survey on behalf of HMSO.  
Crown copyright and database right 2021 all rights reserved.  
Ordnance Survey Licence number EL272326.

Project No: LT91  
Project: Skye Reinforcement Project Consultation Document (Alignment)

Title: Figure 2.6.3 - Other Environmental Constraints Section 6

Drawn by: SK 20/09/2021  
Drawing: 119026-D-CD-2.6.3-1.0.0