




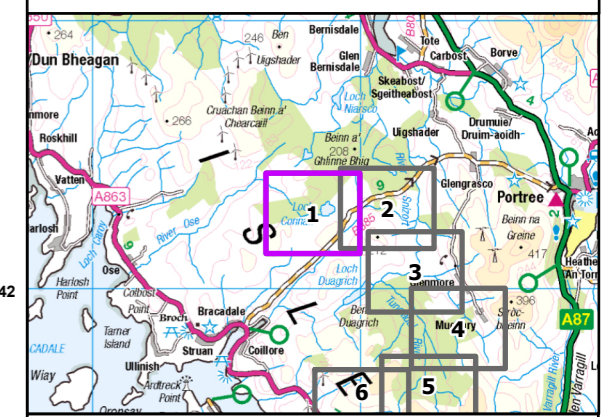


- ### Legend
-  Significant Water Crossing - Temporary Bridge Required
 -  Borrow Pits
 -  Existing Woodpoles
 -  Existing Access - Maintenance
 -  Existing OHL



Reproduced by permission of Ordnance Survey on behalf of HMSO.
 Crown copyright and database right 2024 all rights reserved.
 Ordnance Survey Licence number 0100022432.
SSEN Transmission take no responsibility for the release or accuracy of latest version Basemaps from Ordnance Survey

Project No: LT000091
 Project: Fort Augustus to Skye Access Track Maintenance

Title:
 Section 1 - Access and Constraints Plan
 Page 1 of 6

Drawn by: IF Date: 05/06/2024

Drawing: LT000091_ENV_029_Access

