




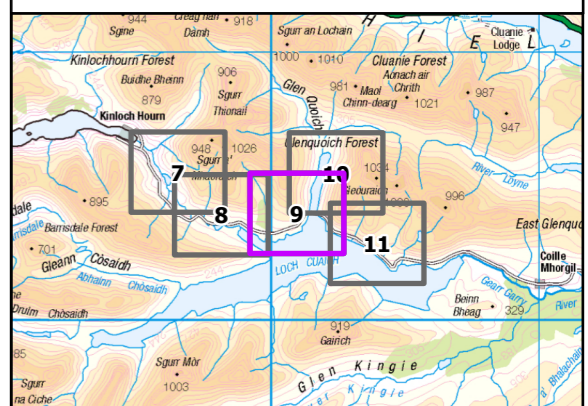


- Legend**
-  Water Crossing - Culvert or Temporary Bridge if Required
  -  Borrow Pits
  -  Existing Towers
  -  Existing Access - Maintenance
  -  Existing OHL



Reproduced by permission of Ordnance Survey on behalf of HMSO.  
 Crown copyright and database right 2024 all rights reserved.  
 Ordnance Survey Licence number 0100022432.  
**SSEN Transmission take no responsibility for the release or accuracy of latest version Basemaps from Ordnance Survey**

Project No: LT000091  
 Project: Fort Augustus to Skye Access Track Maintenance

Title:  
 Section 4 - Access and Constraints Plan  
 Page 9 of 11

Drawn by: IF Date: 05/06/2024

Drawing: LT000091\_ENV\_029\_Access

