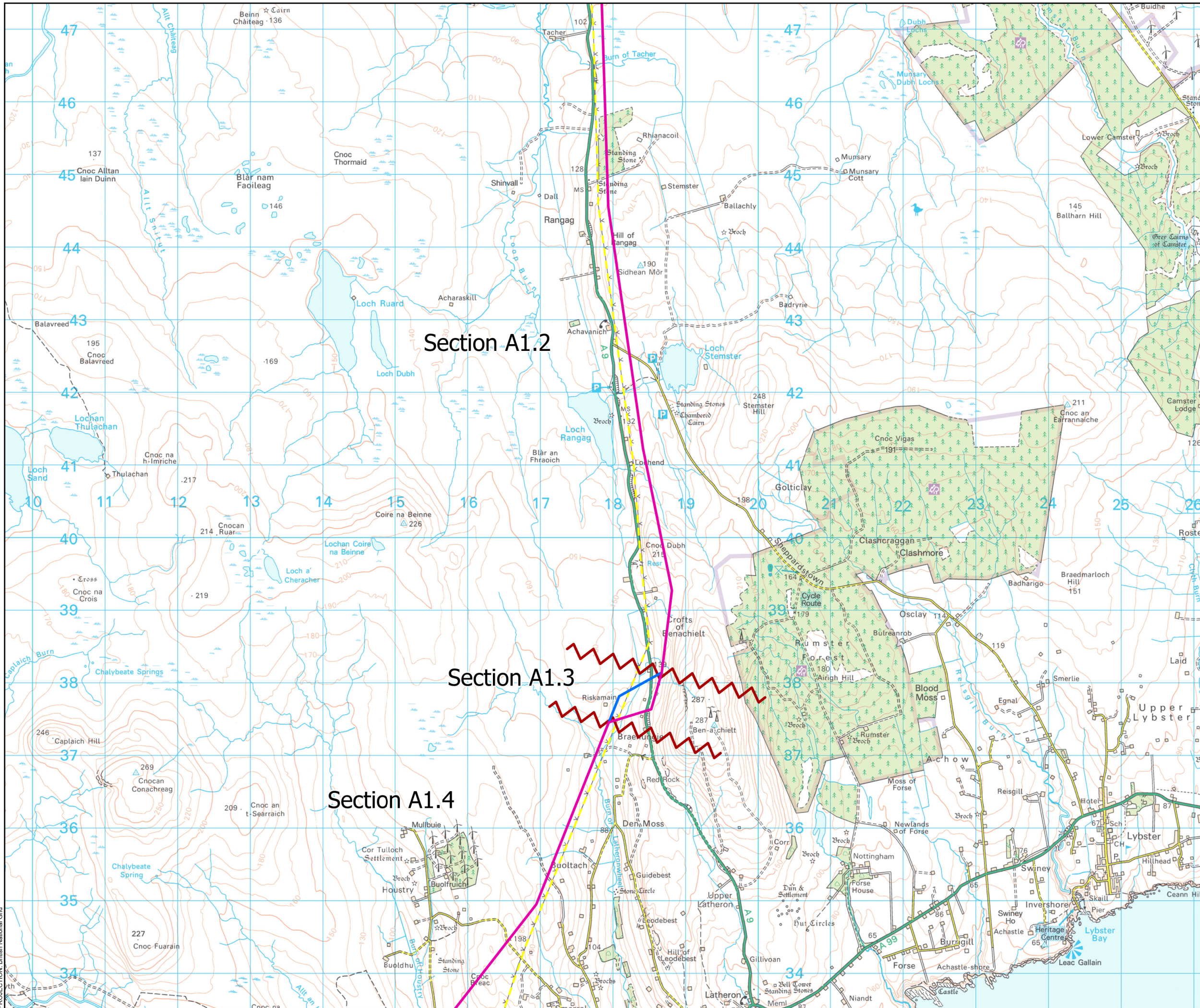


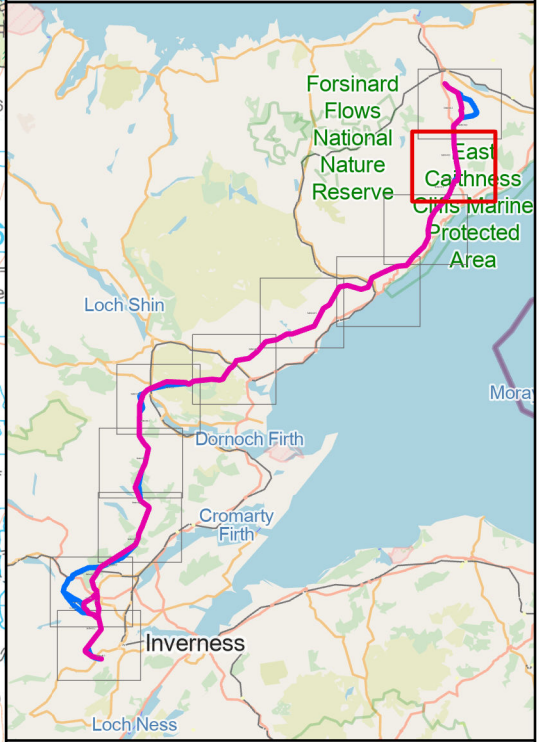
SCALE: See Scale Bar	VERSION: A01
SIZE: A3	DRAWN: CR
PROJECT: 0652629	CHECKED: DN
DATE: 21/05/2024	APPROVED: KG

Spittal to Loch Buidhe to Beauly OHL Alignment Consultation Mapping

PROJECTION: British National Grid



- Alignment Options**
- Potential
 - Alternative
 - - - Alignment Section Breaks
- Existing OHL**
- Existing 132kV OHL

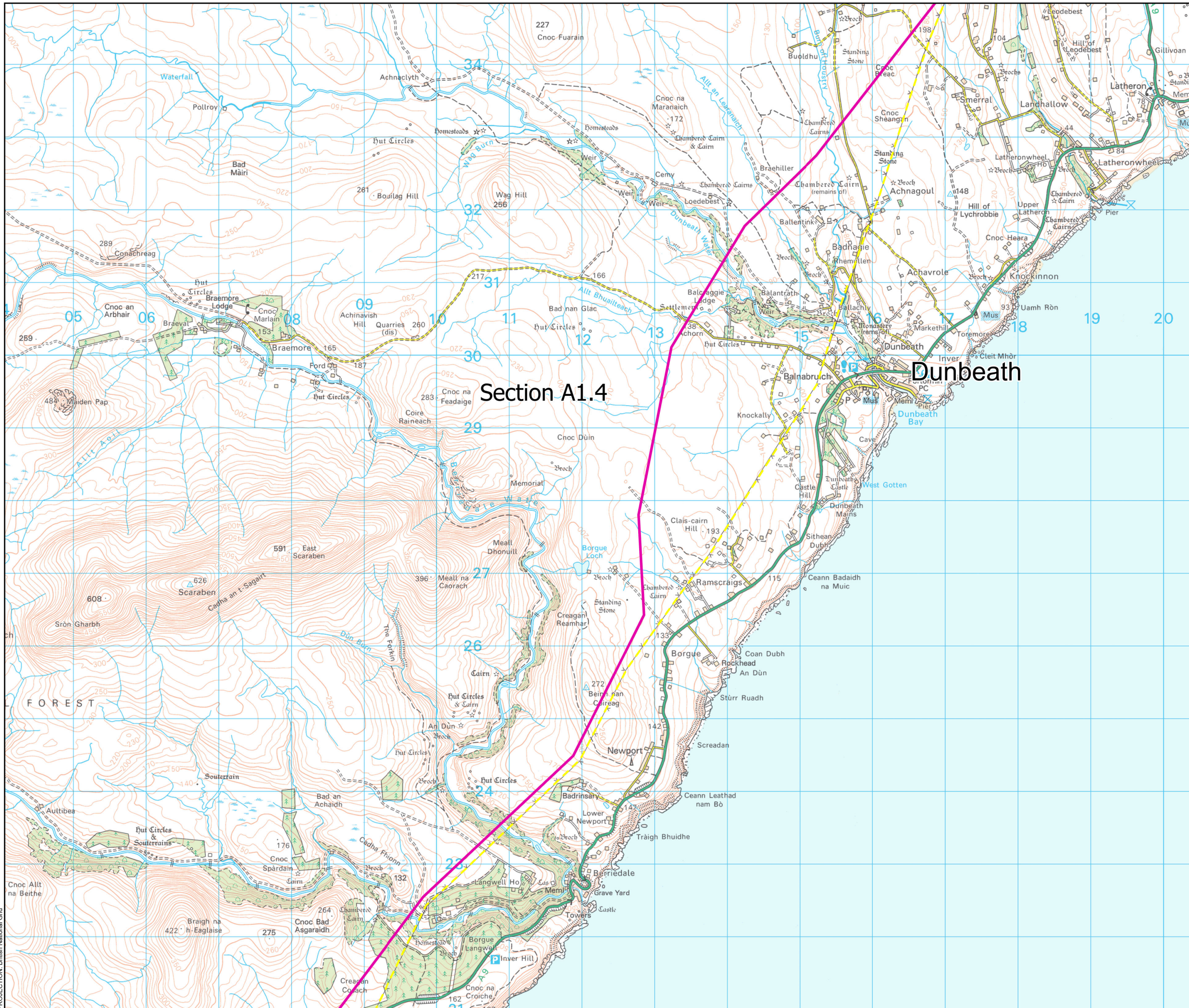


SCALE: See Scale Bar	VERSION: A01
SIZE: A3	DRAWN: CR
PROJECT: 0652629	CHECKED: DN
DATE: 21/05/2024	APPROVED: KG

Spittal to Loch Buidhe to Beauly OHL Alignment Consultation Mapping



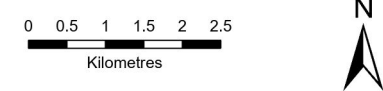
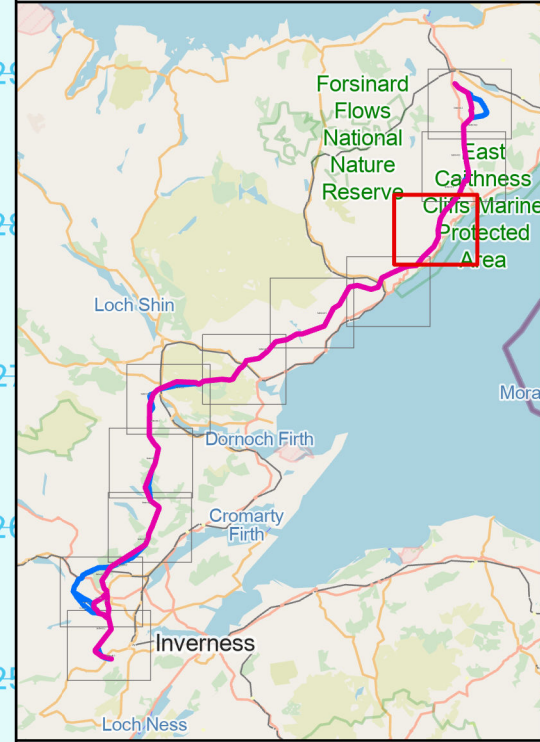
PROJECTION: British National Grid



Section A1.4

Dunbeath

- Alignment Options
- Potential
 - Existing OHL
 - Existing 132kV OHL



SCALE: See Scale Bar	VERSION: A01
SIZE: A3	DRAWN: CR
PROJECT: 0652629	CHECKED: DN
DATE: 21/05/2024	APPROVED: KG

Spittal to Loch Buidhe to Beauly OHL Alignment Consultation Mapping



PROJECTION: British National Grid

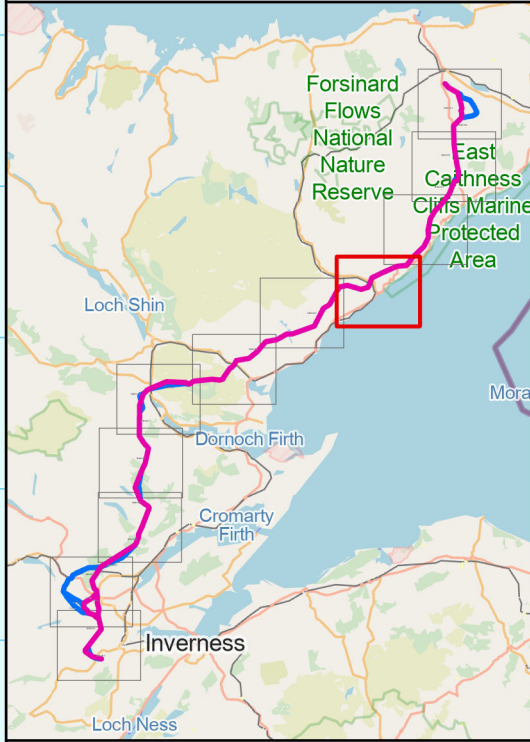


- Alignment Options**
- Potential
 - - - Alignment Section Breaks
 - Existing OHL**
 - Existing 132kV OHL

Section A1.4

Section A1.5

Helmsdale



SCALE: See Scale Bar	VERSION: A01
SIZE: A3	DRAWN: CR
PROJECT: 0652629	CHECKED: DN
DATE: 21/05/2024	APPROVED: KG

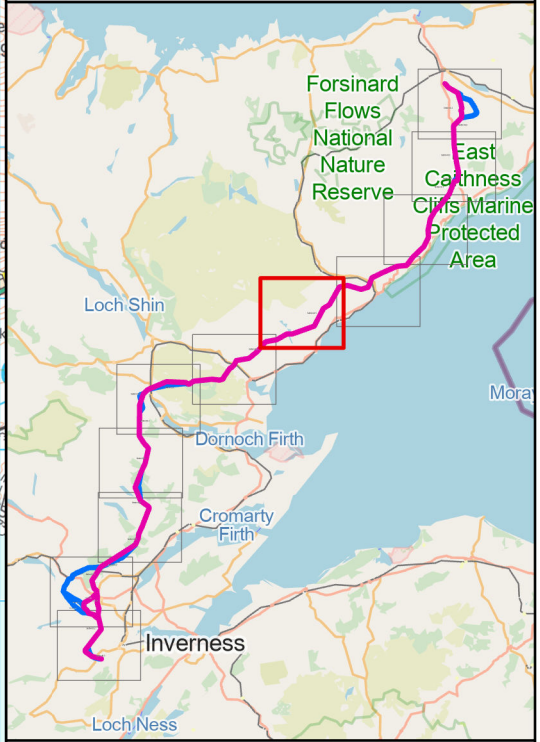
Spittal to Loch Buidhe to Beauly OHL Alignment Consultation Mapping



PROJECTION: British National Grid

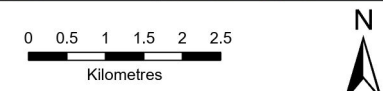


- Alignment Options**
- Potential
 - - - Alignment Section Breaks
- Existing OHL**
- Existing 132kV OHL
 - - - Existing 275kV OHL



Section A1.5

Section B1.1

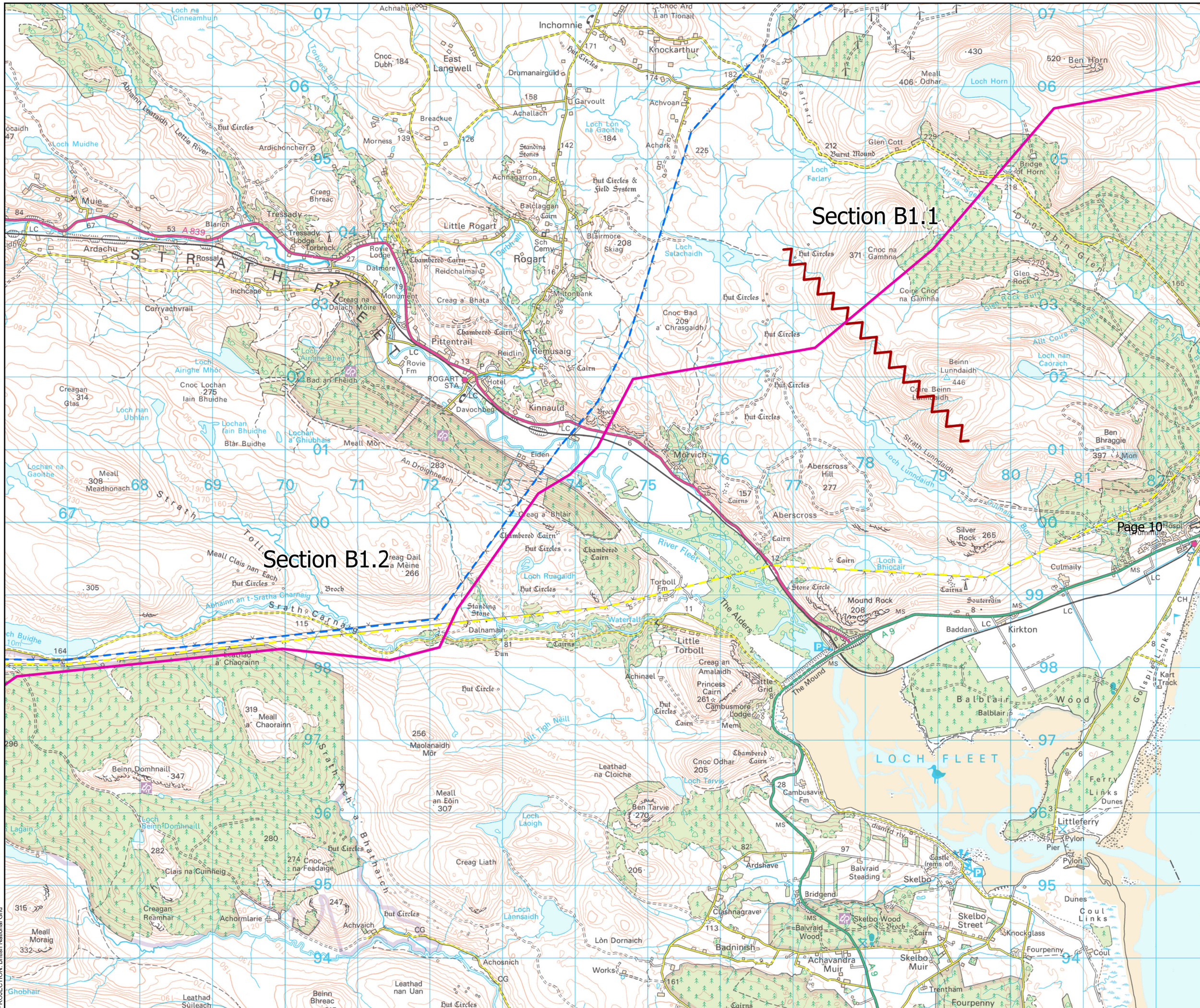


SCALE: See Scale Bar	VERSION: A01
SIZE: A3	DRAWN: CR
PROJECT: 0652629	CHECKED: DN
DATE: 21/05/2024	APPROVED: KG

Spittal to Loch Buidhe to Beauly OHL Alignment Consultation Mapping



PROJECTION: British National Grid

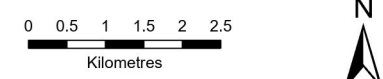
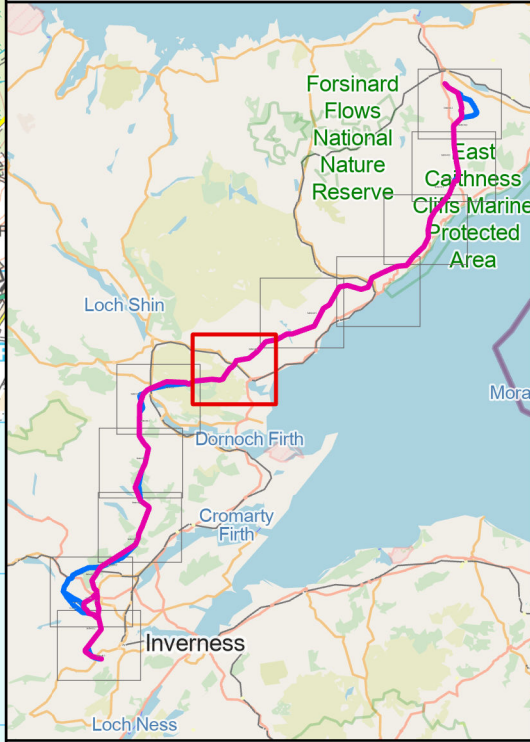


- Alignment Options**
- Potential
 - - - Alignment Section Breaks
- Existing OHL**
- Existing 132kV OHL
 - Existing 275kV OHL

Section B1.1

Section B1.2

Page 10

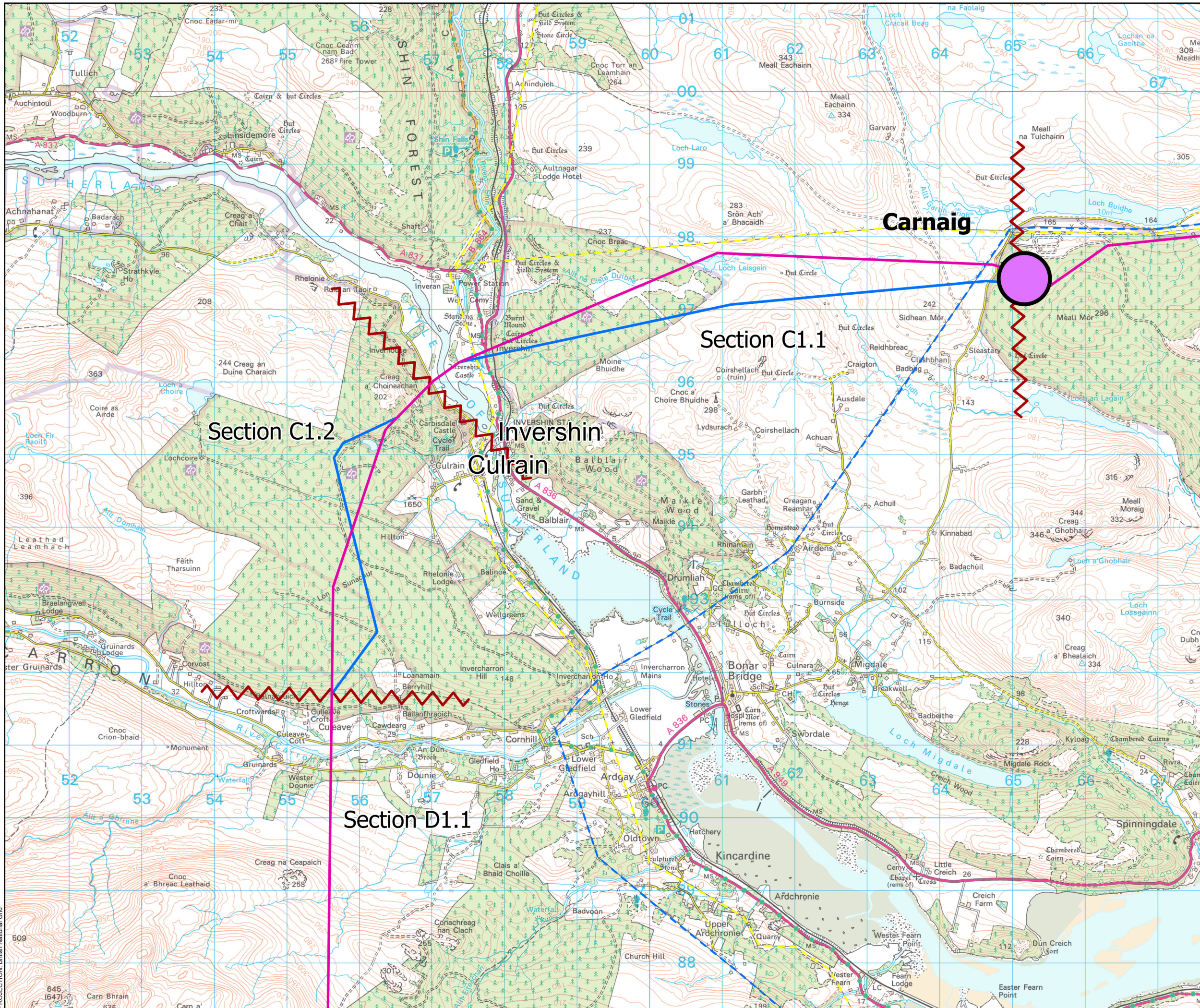


SCALE: See Scale Bar	VERSION: A01
SIZE: A3	DRAWN: CR
PROJECT: 0652629	CHECKED: DN
DATE: 21/05/2024	APPROVED: KG

Spittal to Loch Buidhe to Beaulie OHL Alignment Consultation Mapping



PROJECTION: British National Grid



Indicative Proposed Substation Locations

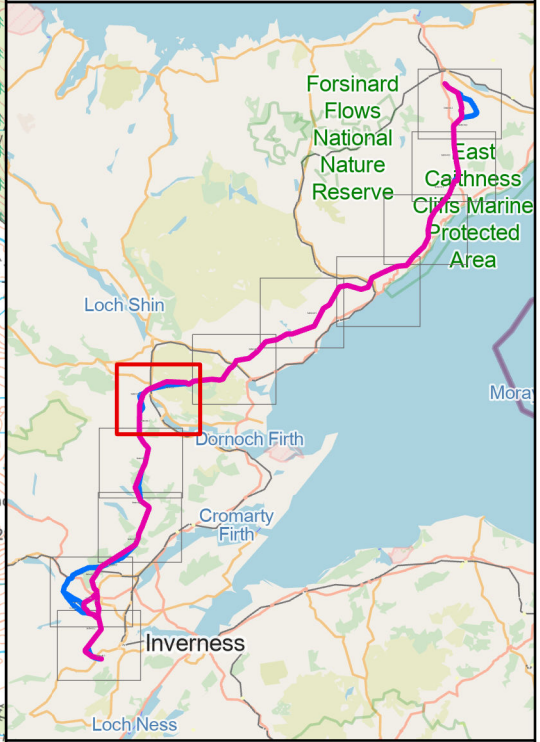
- Carnaig

Alignment Options

- Potential
- Alternative
- Alignment Section Breaks

Existing OHL

- Existing 132kV OHL
- Existing 275kV OHL



SCALE: See Scale Bar	VERSION: A01
SIZE: A3	DRAWN: CR
PROJECT: 0652629	CHECKED: DN
DATE: 21/05/2024	APPROVED: KG

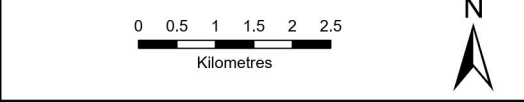
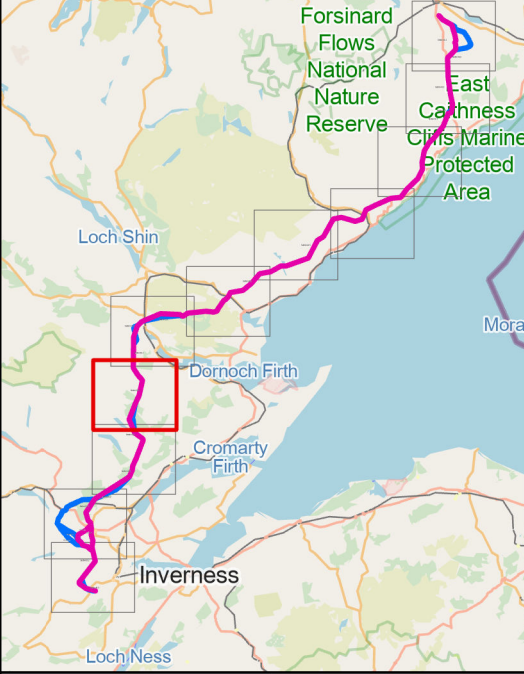
Spittal to Loch Buidhe to Beauly OHL Alignment Consultation Mapping

PROJECTION: British National Grid



Section D1.1

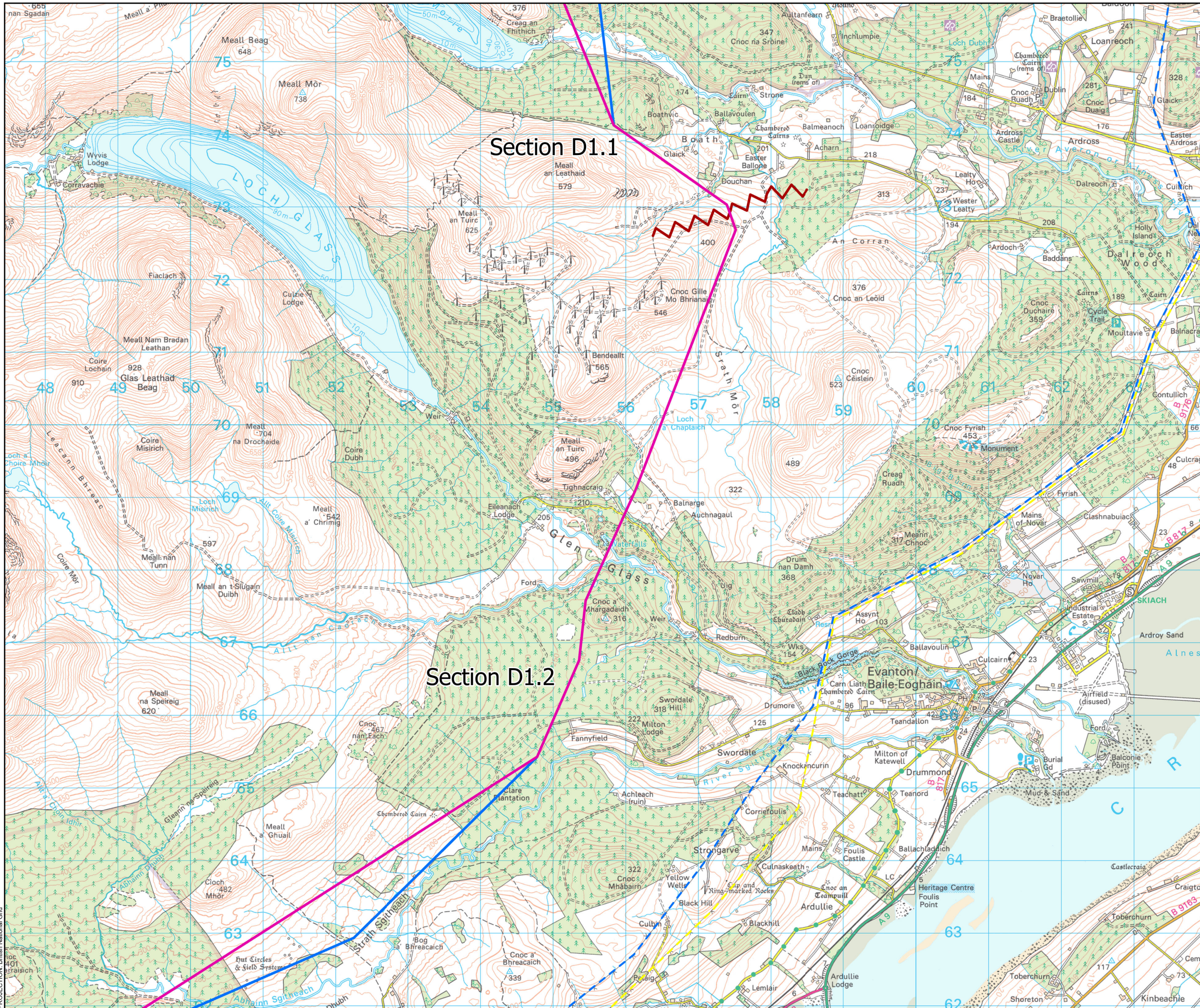
- Alignment Options**
- Potential
 - Alternative
- Existing OHL**
- Existing 132kV OHL
 - Existing 275kV OHL



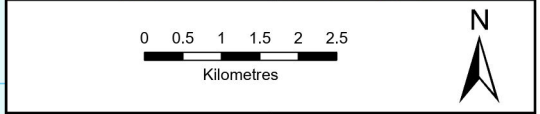
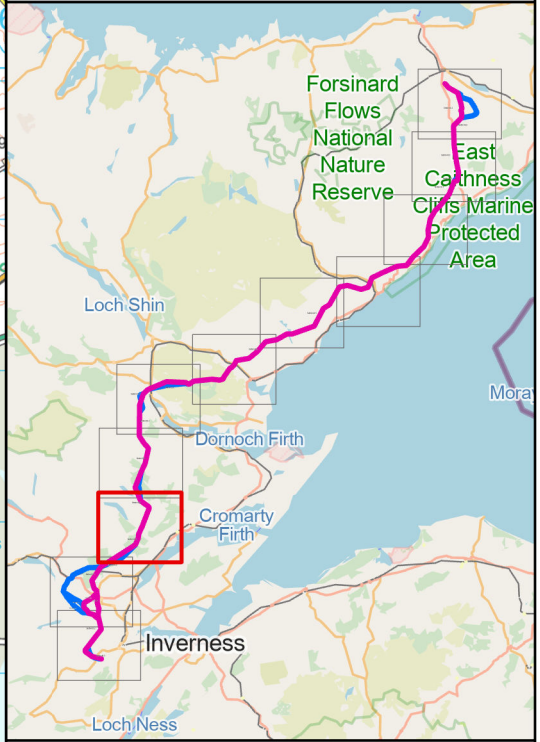
SCALE: See Scale Bar	VERSION: A01
SIZE: A3	DRAWN: CR
PROJECT: 0652629	CHECKED: DN
DATE: 21/05/2024	APPROVED: KG

Spittal to Loch Buidhe to Beauly OHL Alignment Consultation Mapping

PROJECTION: British National Grid



- Alignment Options**
- Potential
 - Alternative
 - - - Alignment Section Breaks
- Existing OHL**
- Existing 132kV OHL
 - Existing 275kV OHL



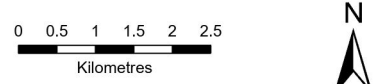
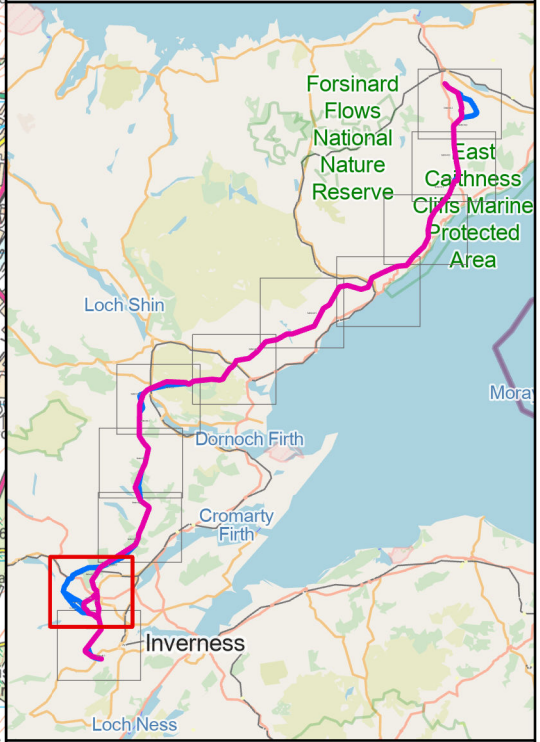
SCALE: See Scale Bar	VERSION: A01
SIZE: A3	DRAWN: CR
PROJECT: 0652629	CHECKED: DN
DATE: 21/05/2024	APPROVED: KG

Spittal to Loch Buidhe to Beaulie OHL Alignment Consultation Mapping

PROJECTION: British National Grid



- Alignment Options**
- Potential 1
 - Potential 2
 - Alternative 1
 - Alternative 2
 - - - Alignment Section Breaks
- Existing OHL**
- Existing 132kV OHL
 - - - Existing 275kV OHL

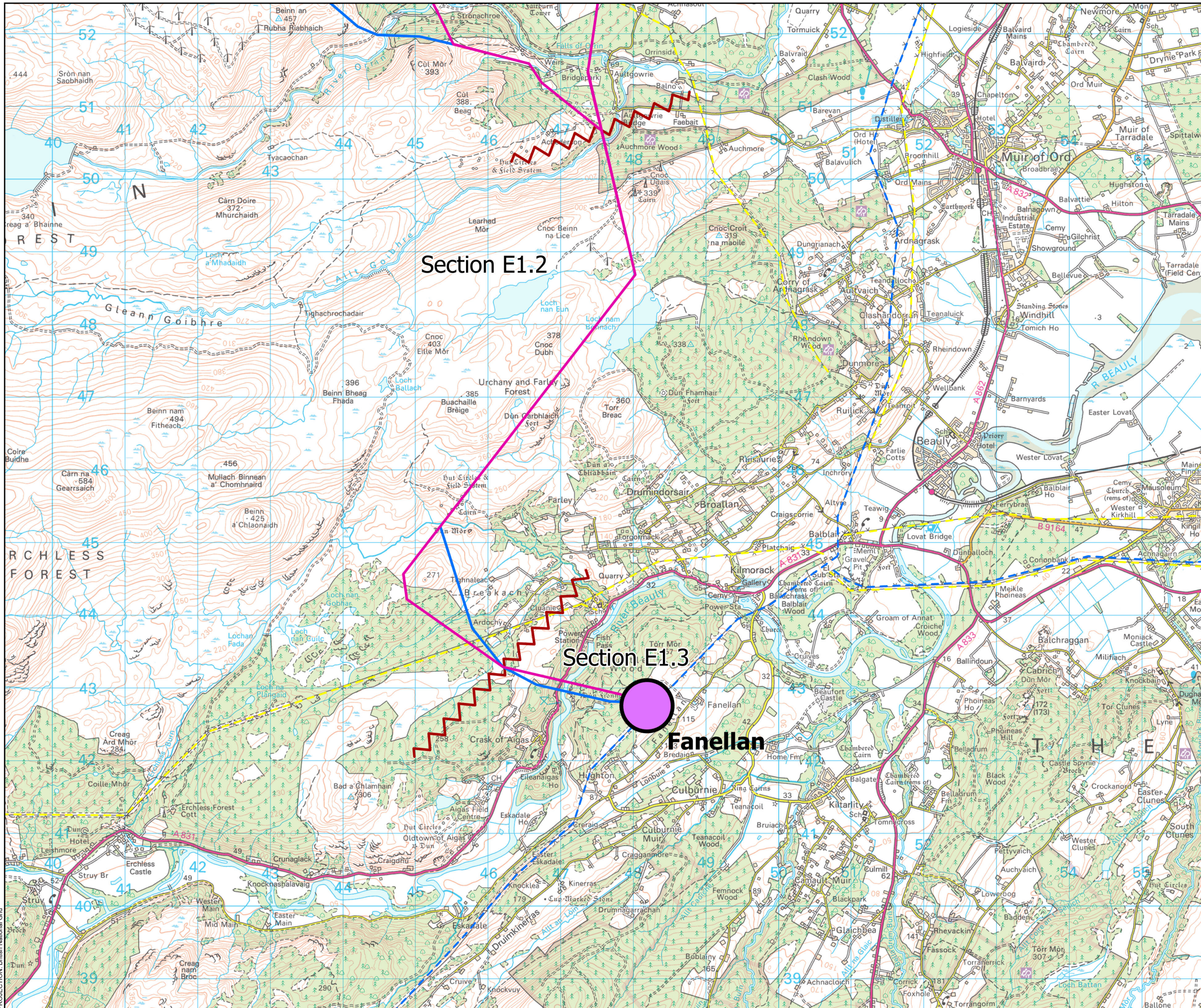


SCALE: See Scale Bar	VERSION: A01
SIZE: A3	DRAWN: CR
PROJECT: 0652629	CHECKED: DN
DATE: 21/05/2024	APPROVED: KG

Spittal to Loch Buidhe to Beauly OHL Alignment Consultation Mapping



PROJECTION: British National Grid



Indicative Proposed Substation Locations

● Fanellan

Alignment Options

— Potential

— Alternative

Alignment Section Breaks

— Existing OHL

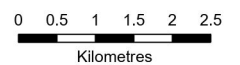
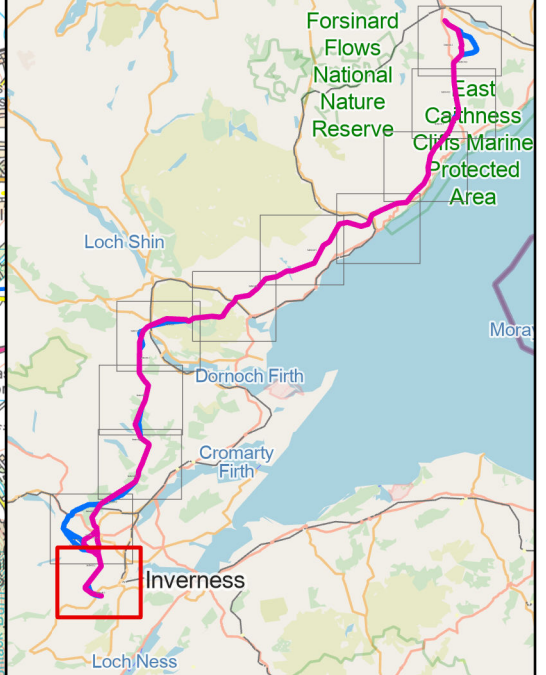
— Existing 132kV OHL

— Existing 275kV OHL

Section E1.2

Section E1.3

Fanellan



SCALE: See Scale Bar

SIZE: A3

PROJECT: 0652629

DATE: 21/05/2024

VERSION: A01

DRAWN: CR

CHECKED: DN

APPROVED: KG

Spittal to Loch Buidhe to Beaulieu OHL Alignment Consultation Mapping

