

### Legend

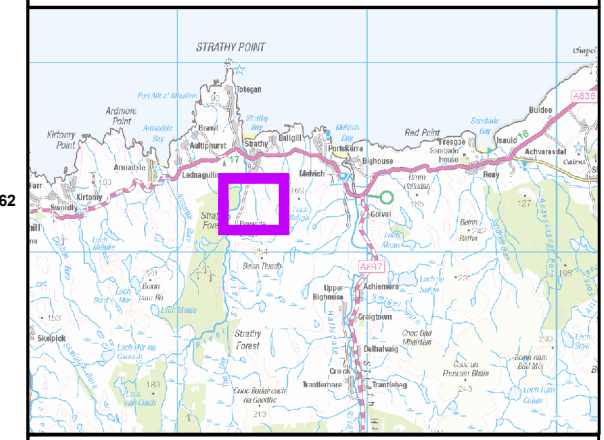
- Proposed Steel Lattice Tower
- Existing Wood Pole (H pole) (to be dismantled)
- Existing Access Track
- Existing Access Track (to be upgraded)
- Proposed Permanent Access Track
- Proposed Temporary Access Track

### Study Area

- Inner Study Area

### Cultural Heritage Assets

- Cultural Heritage Assets
- Cultural Heritage Assets



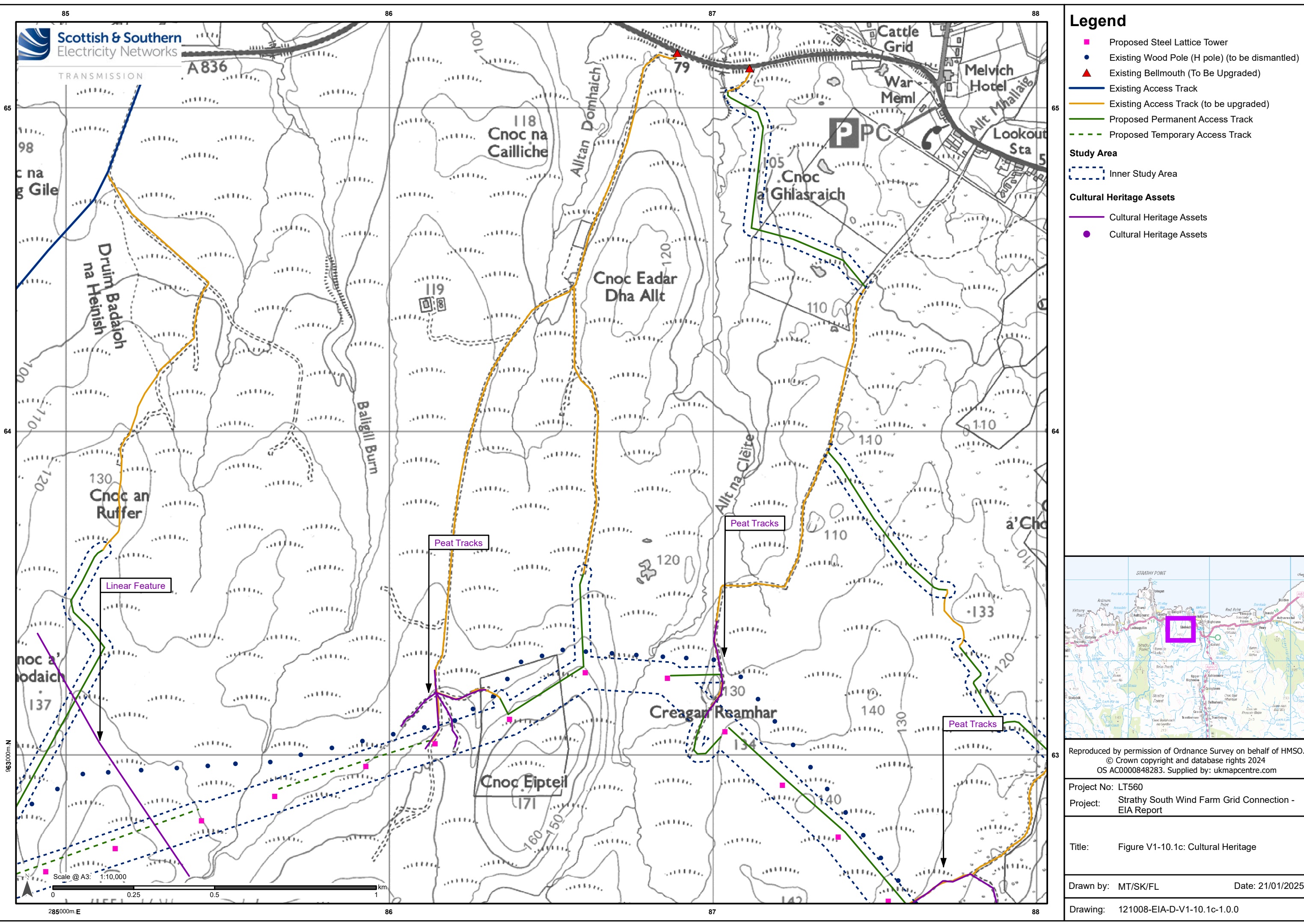
Reproduced by permission of Ordnance Survey on behalf of HMSO.  
© Crown copyright and database rights 2024  
OS AC0000848283. Supplied by: ukmapcentre.com

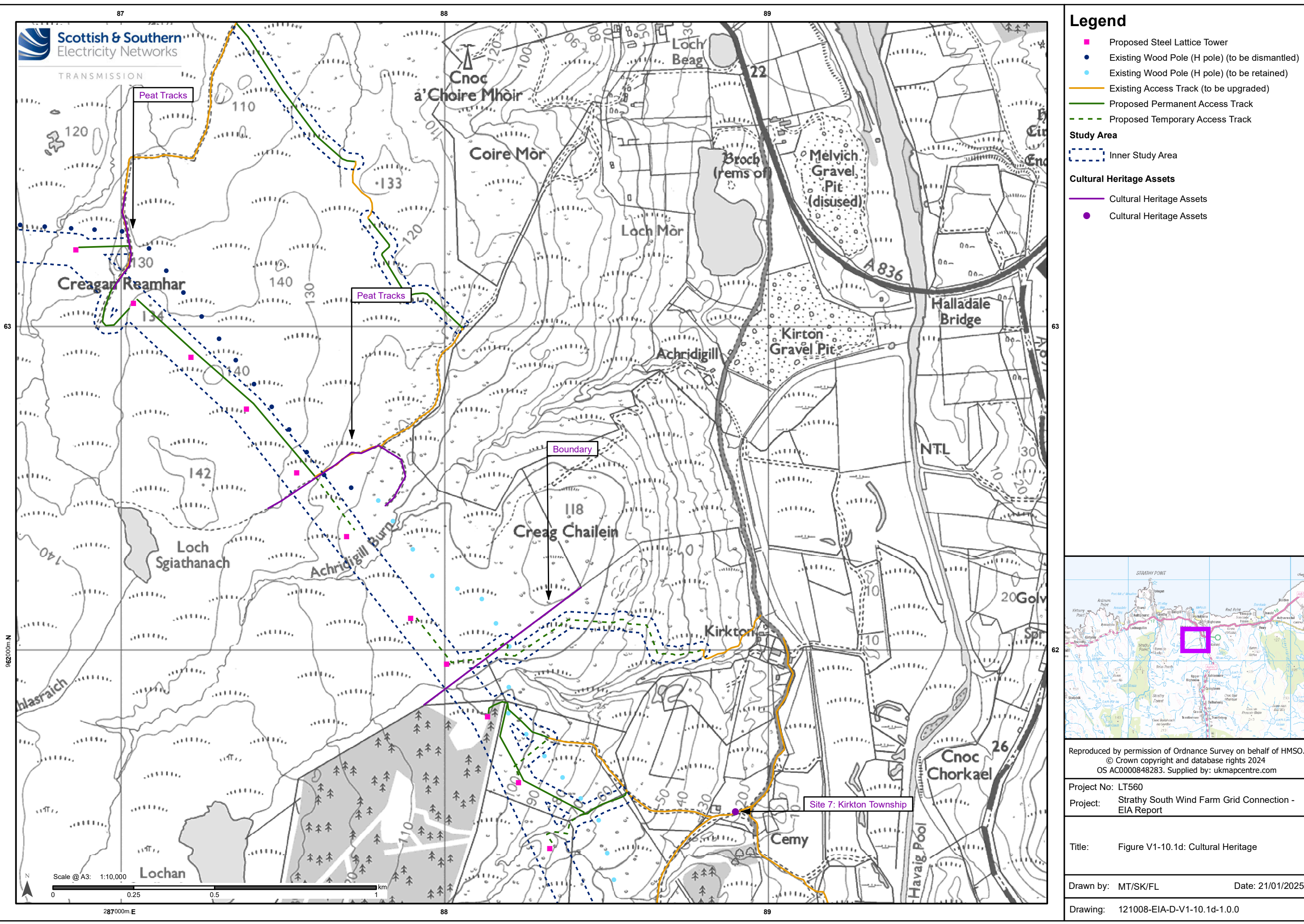
Project No: LT560  
Project: Strathly South Wind Farm Grid Connection - EIA Report

Title: Figure V1-10.1b: Cultural Heritage

Drawn by: MT/SK/FL Date: 21/01/2025

Drawing: 121008-EIA-D-V1-10.1b-1.0.0





### Legend

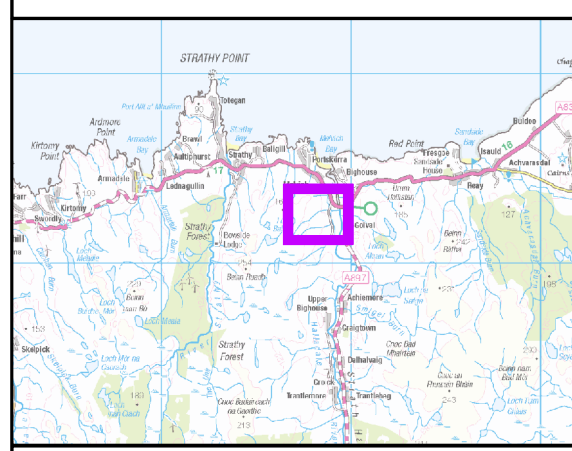
- Proposed Steel Lattice Tower
- Existing Wood Pole (H pole) (to be dismantled)
- Existing Wood Pole (H pole) (to be retained)
- Existing Access Track (to be upgraded)
- Proposed Permanent Access Track
- Proposed Temporary Access Track

#### Study Area

- Inner Study Area

#### Cultural Heritage Assets

- Cultural Heritage Assets
- Cultural Heritage Assets



Reproduced by permission of Ordnance Survey on behalf of HMSO.  
© Crown copyright and database rights 2024  
OS AC0000848283. Supplied by: ukmapcentre.com

Project No: LT560  
Project: Strathly South Wind Farm Grid Connection - EIA Report

Title: Figure V1-10.1d: Cultural Heritage

Drawn by: MT/SK/FL Date: 21/01/2025

Drawing: 121008-EIA-D-V1-10.1d-1.0.0

