

### Legend

**Overhead Line (OHL) Works for which consent under Section 37 of the Electricity Act is sought**

- Proposed Temporary Wood Pole (H Pole)
- Proposed Temporary OHL

**Ancillary Development for which Deemed Planning Consent (Town and Country Planning (Scotland) Act 1997 is sought)**

- Existing Bellmouth (To Be Upgraded)
- New Bellmouth
- Existing Access Track (to be upgraded)
- Proposed Permanent Access Track
- Proposed Temporary Access Track
- Existing Wood Pole (H pole) (to be dismantled)
- Existing Wood Pole (H pole) (to be dismantled)
- Proposed\* Wood Pole (H pole) (to be dismantled)

**Development which falls under the Town and Country Planning (General Permitted Development) (Scotland) Order 1992**

- Proposed Temporary UGC

**Existing Infrastructure**

- Existing Access Track
- Connagill 275/132 kV Substation
- Existing Wood Pole (H pole) (to be retained)
- Existing 132kV OHL (to be retained)
- Proposed\* Wood Pole (H pole) (to be retained)

\* Proposed as part of Strathly Wood Wind Farm Grid Connection

Reproduced by permission of Ordnance Survey on behalf of HMSO.  
© Crown copyright and database rights 2024  
OS AC0000848283. Supplied by: ukmapcentre.com

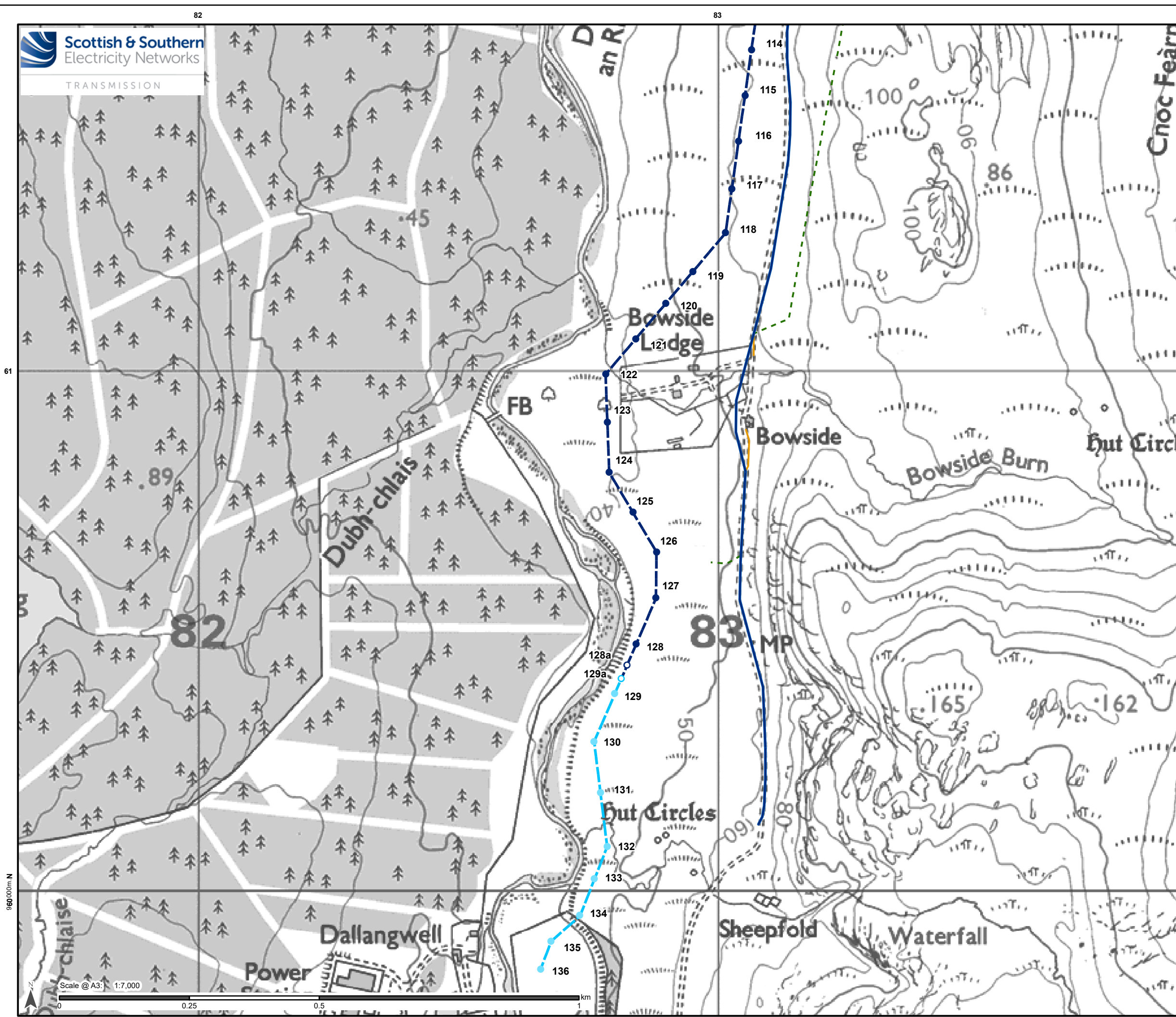
Project No: LT560  
Project: Strathly South Wind Farm Grid Connection - EIA Report

Title: Figure V5-3.2.1: Proposed Dismantling Works and Temporary Diversions – Alternative Alignment

Drawn by: MT/SK Date: 07/02/2025

Drawing: 121008-EIA-V5-D3.2.1-1.0.0





### Legend

Ancillary Development for which Deemed Planning Consent (Town and Country Planning (Scotland) Act 1997 is sought)

- Existing Access Track (to be upgraded)
- Proposed Temporary Access Track
- Existing Wood Pole (H pole) (to be dismantled)
- Existing Wood Pole (H pole) (to be dismantled)
- Proposed\* Wood Pole (H pole) (to be dismantled)

Existing Infrastructure

- Existing Access Track
- Existing Wood Pole (H pole) (to be retained)
- Existing 132kV OHL (to be retained)
- Proposed\* Wood Pole (H pole) (to be retained)

\* Proposed as part of Strathy Wood Wind Farm Grid Connection

Reproduced by permission of Ordnance Survey on behalf of HMSO.  
© Crown copyright and database rights 2024  
OS AC0000848283. Supplied by: ukmapcentre.com

Project No: LT560  
Project: Strathy South Wind Farm Grid Connection - EIA Report

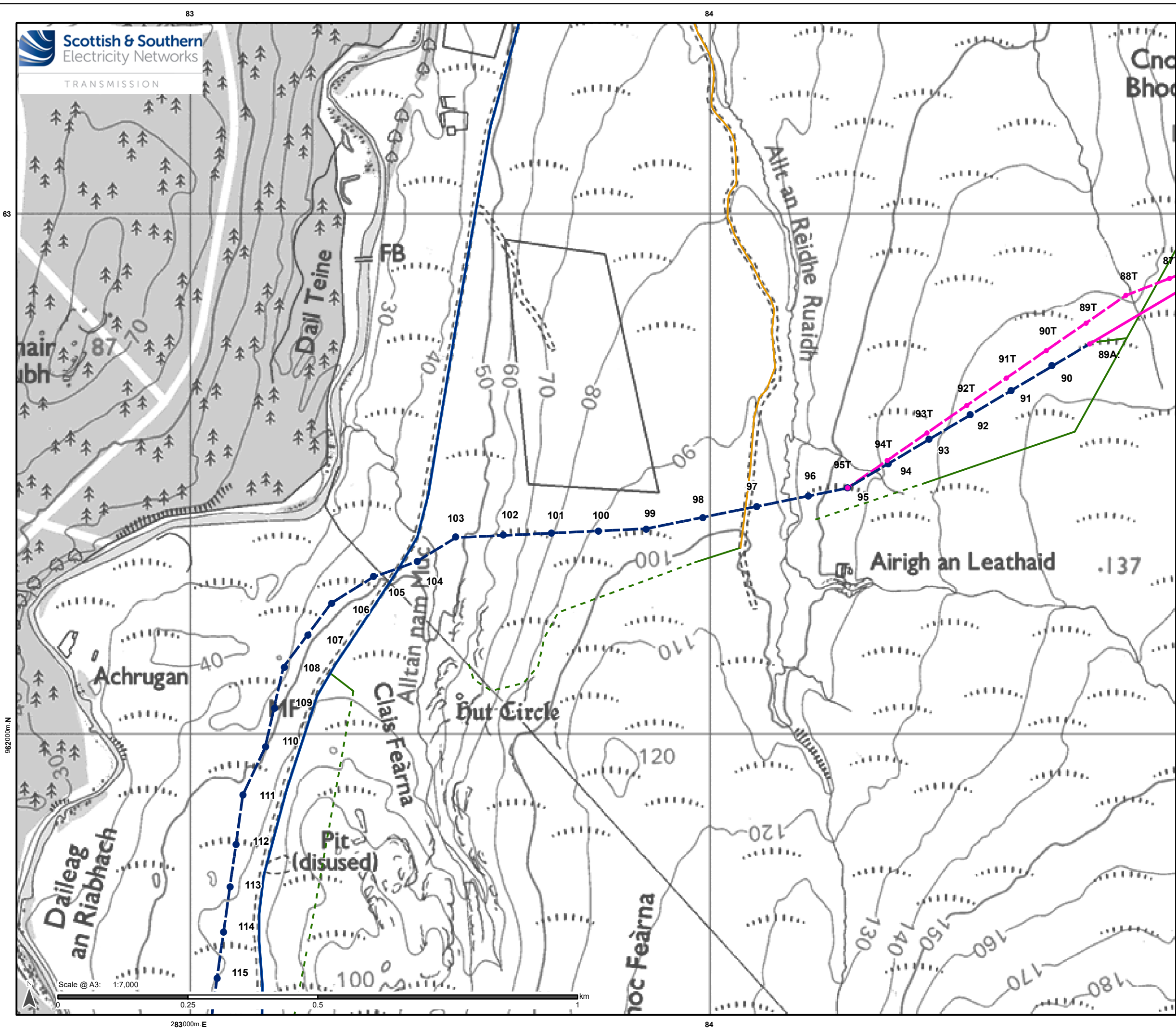

Title: Figure V5-3.2.2: Proposed Dismantling Works and Temporary Diversions – Alternative Alignment

Drawn by: MT/SK Date: 07/02/2025

Drawing: 121008-EIA-V5-D3.2.2-1.0.0

63

92000m N



84

84

## Legend

Overhead Line (OHL) Works for which consent under Section 37 of the Electricity Act is sought

- Proposed Temporary Wood Pole (H Pole)
- Proposed Temporary OHL

Ancillary Development for which Deemed Planning Consent (Town and Country Planning (Scotland) Act 1997 is sought)

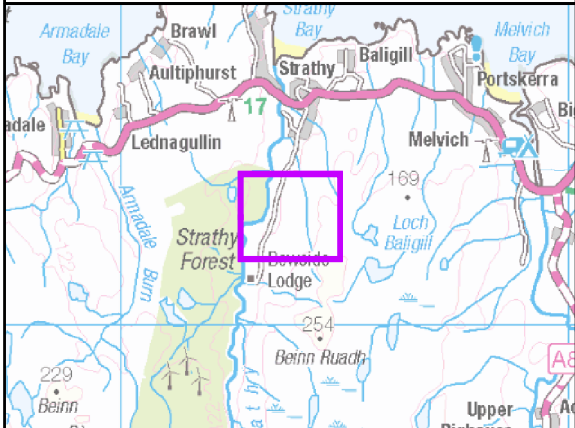
- Existing Access Track (to be upgraded)
- Proposed Permanent Access Track
- Proposed Temporary Access Track
- Existing Wood Pole (H pole) (to be dismantled)
- Existing Wood Pole (H pole) (to be dismantled)

Development which falls under the Town and Country Planning (General Permitted Development) (Scotland) Order 1992

- Proposed Temporary UGC

Existing Infrastructure

- Existing Access Track



Reproduced by permission of Ordnance Survey on behalf of HMSO.  
© Crown copyright and database rights 2024  
OS AC0000848283. Supplied by: ukmapcentre.com

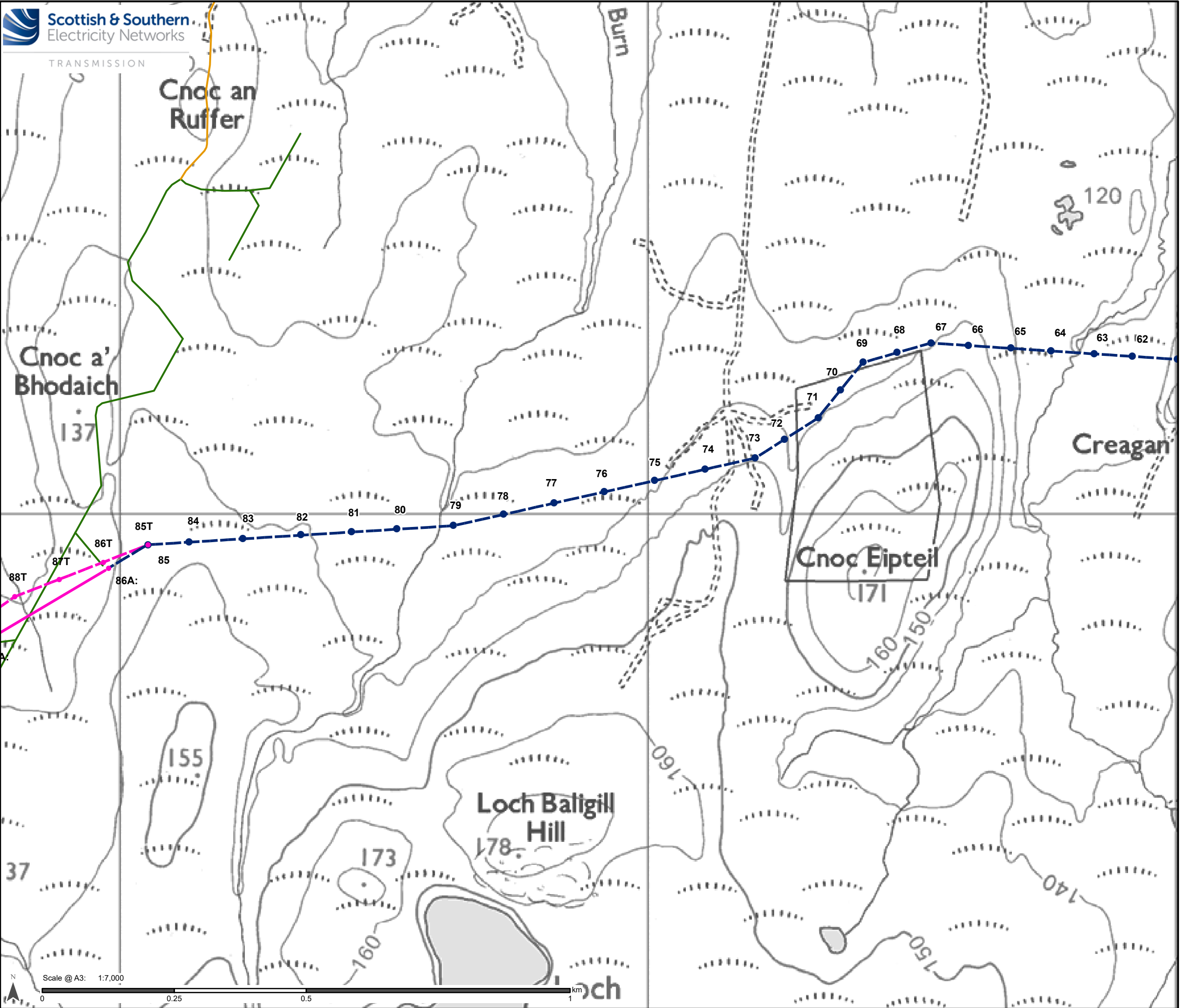
Project No: LT560  
Project: Strathy South Wind Farm Grid Connection - EIA Report

Title: Figure V5-3.2.3: Proposed Dismantling Works and Temporary Diversions – Alternative Alignment

Drawn by: MT/SK Date: 07/02/2025

Drawing: 121008-EIA-V5-D3.2.3-1.0.0





## Legend

Overhead Line (OHL) Works for which consent under Section 37 of the Electricity Act is sought

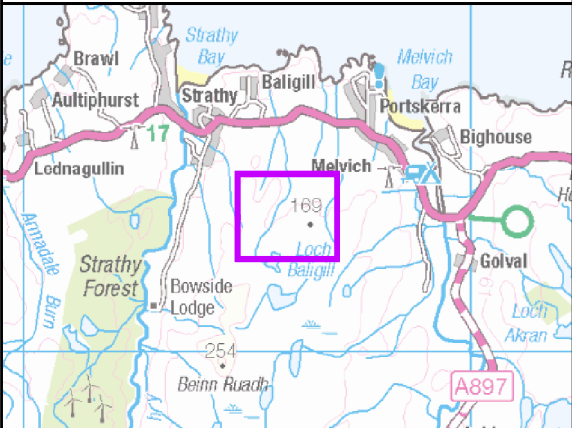
- Proposed Temporary Wood Pole (H Pole)
- Proposed Temporary OHL

Ancillary Development for which Deemed Planning Consent (Town and Country Planning (Scotland) Act 1997 is sought)

- Existing Access Track (to be upgraded)
- Proposed Permanent Access Track
- Existing Wood Pole (H pole) (to be dismantled)
- Existing Wood Pole (H pole) (to be dismantled)

Development which falls under the Town and Country Planning (General Permitted Development) (Scotland) Order 1992

- Proposed Temporary UGC



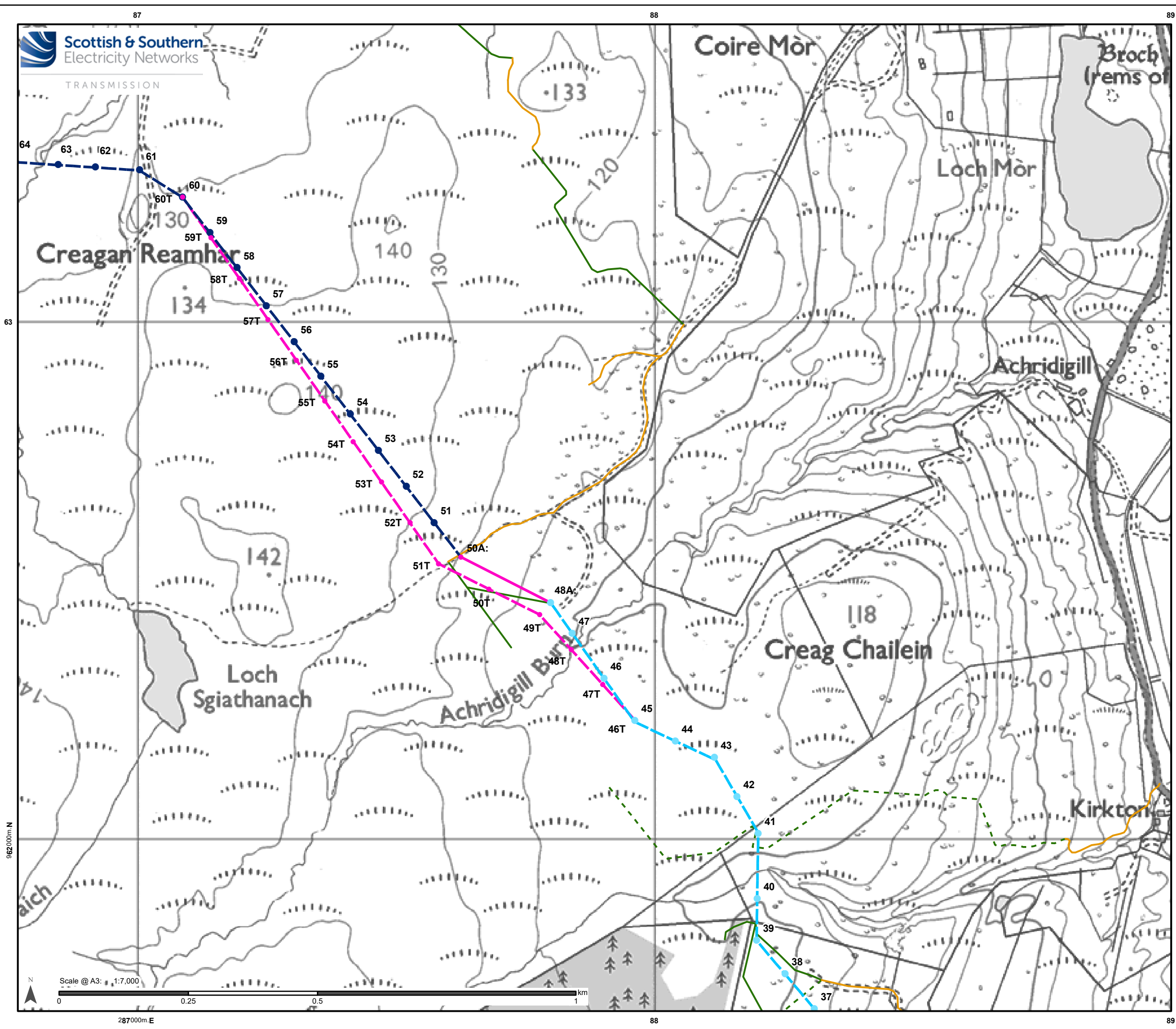
Reproduced by permission of Ordnance Survey on behalf of HMSO.  
© Crown copyright and database rights 2024  
OS AC0000848283. Supplied by: ukmapcentre.com

Project No: LT560  
Project: Strathy South Wind Farm Grid Connection - EIA Report

Title: Figure V5-3.2.4: Proposed Dismantling Works and Temporary Diversions – Alternative Alignment

Drawn by: MT/SK Date: 07/02/2025

Drawing: 121008-EIA-V5-D3.2.4-1.0.0



## Legend

Overhead Line (OHL) Works for which consent under Section 37 of the Electricity Act is sought

- Proposed Temporary Wood Pole (H Pole)
- Proposed Temporary OHL

Ancillary Development for which Deemed Planning Consent (Town and Country Planning (Scotland) Act 1997 is sought)

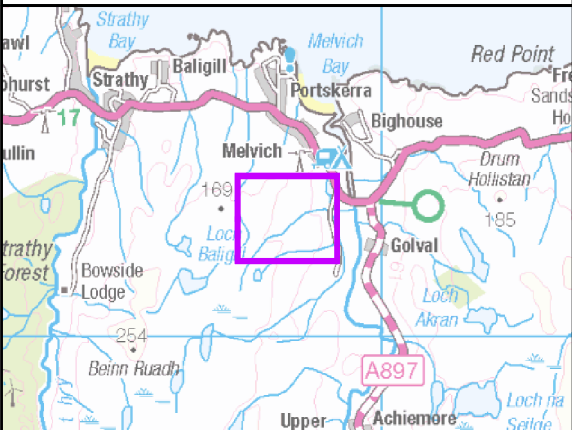
- Existing Access Track (to be upgraded)
- Proposed Permanent Access Track
- Proposed Temporary Access Track
- Existing Wood Pole (H pole) (to be dismantled)
- Existing Wood Pole (H pole) (to be dismantled)

Development which falls under the Town and Country Planning (General Permitted Development) (Scotland) Order 1992

- Proposed Temporary UGC

Existing Infrastructure

- Existing Wood Pole (H pole) (to be retained)
- Existing 132kV OHL (to be retained)



Reproduced by permission of Ordnance Survey on behalf of HMSO.  
© Crown copyright and database rights 2024  
OS AC0000848283. Supplied by: ukmapcentre.com

Project No: LT560

Project: Strathy South Wind Farm Grid Connection - EIA Report

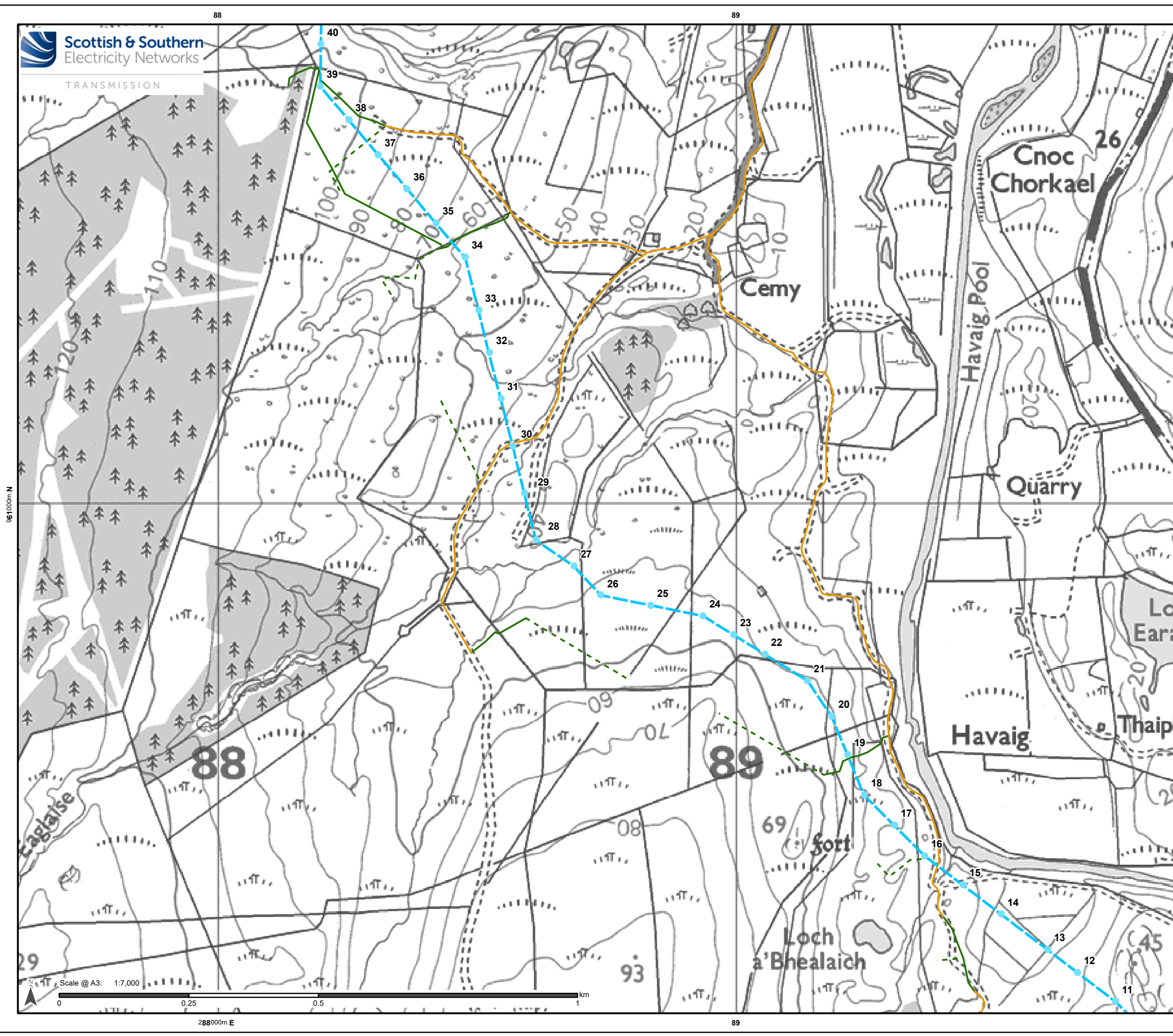
Title: Figure V5-3.2.5: Proposed Dismantling Works and Temporary Diversions – Alternative Alignment

Drawn by: MT/SK

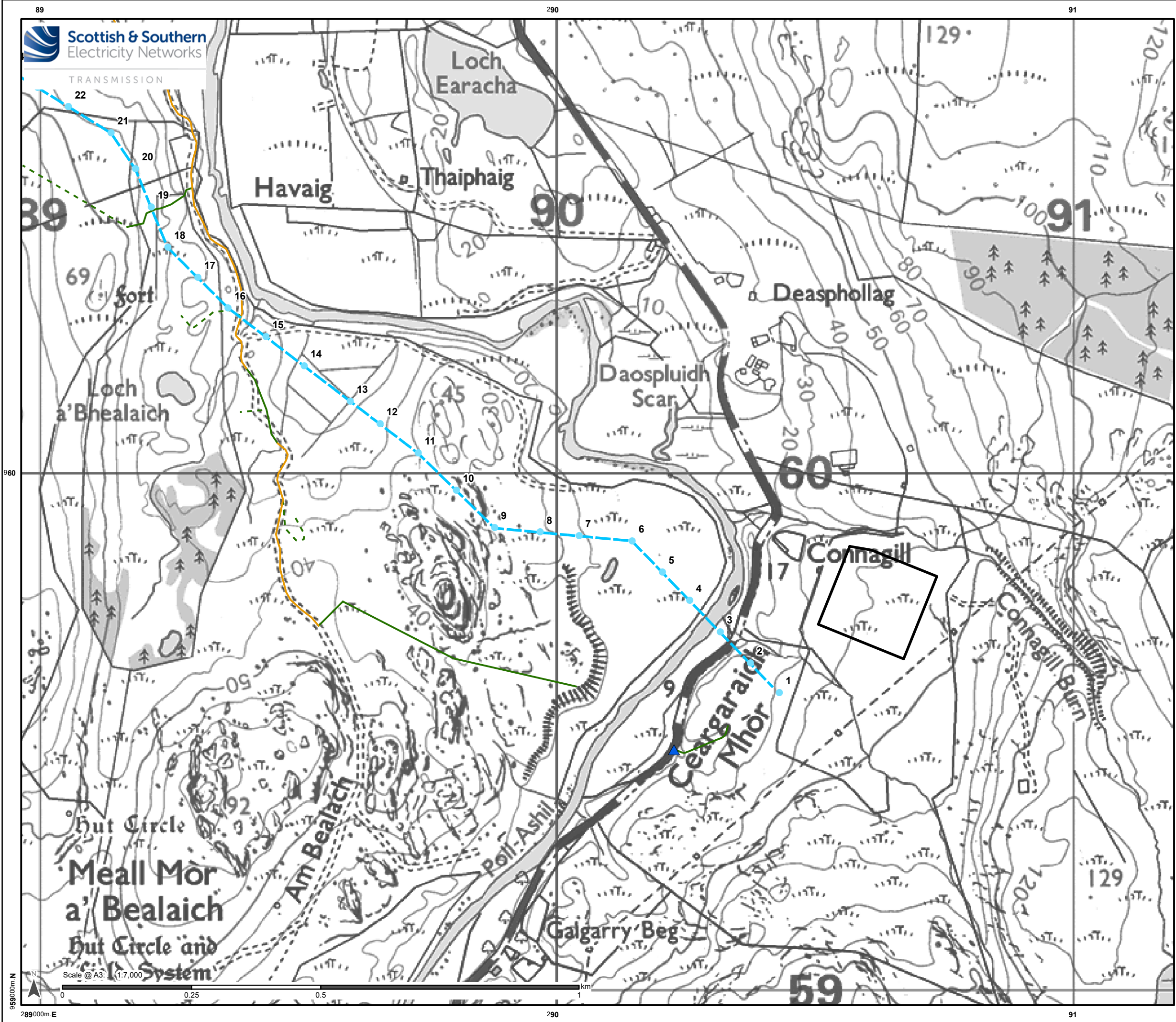
Date: 07/02/2025

Drawing: 121008-EIA-V5-D3.2.5-1.0.0









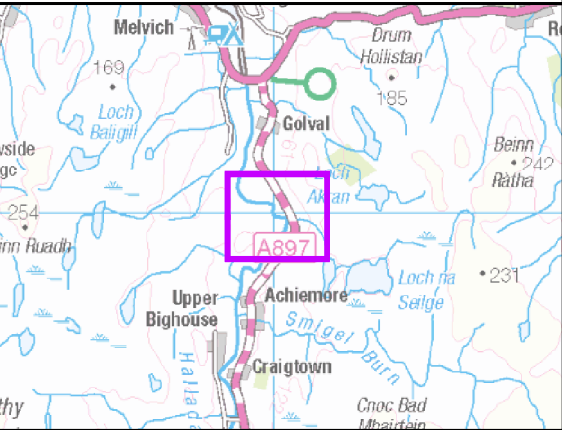
# Legend

Ancillary Development for which Deemed Planning Consent (Town and Country Planning (Scotland) Act 1997 is sought)

- ▲ New Bellmouth
- Existing Access Track (to be upgraded)
- Proposed Permanent Access Track
- - - Proposed Temporary Access Track

## Existing Infrastructure

- Connagill 275/132 kV Substation
- Existing Wood Pole (H pole) (to be retained)
- Existing 132kV OHL (to be retained)



Reproduced by permission of Ordnance Survey on behalf of HMSO.  
© Crown copyright and database rights 2024  
OS AC0000848283. Supplied by: ukmapcentre.com

Project No: LT560  
Project: Strathy South Wind Farm Grid Connection - EIA Report

Title: Figure V5-3.2.7: Proposed Dismantling Works and Temporary Diversions – Alternative Alignment

Drawn by: MT/SK Date: 07/02/2025

Drawing: 121008-EIA-V5-D3.2.7-1.0.0