





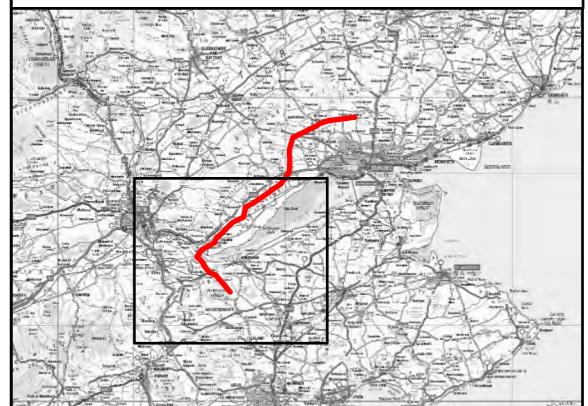


### Legend

-  Route Alignment
-  Tower
-  Road Labels
-  Study Area Roads
-  Limit of Deviation
-  Route Buffer - 2 km



Contains Ordnance Survey Data © Crown copyright and database rights 2024 Ordnance Survey 0100031673

Project No: 60703541  
Project: Tealing-Westfield Overhead Line (OHL) 400kV Upgrade

Title:  
Study Area Roads

Drawn by: MM Date: 18/11/2024

Drawing: Figure 12.1b

