







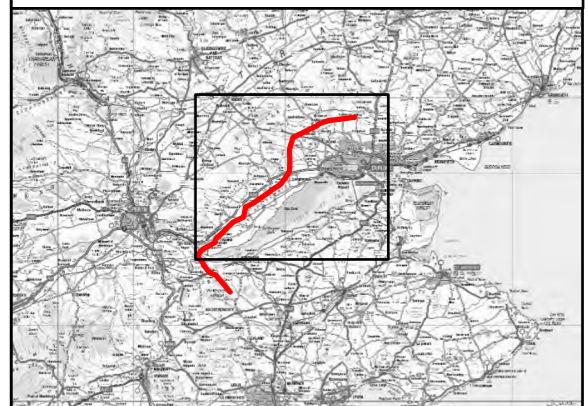


**Legend**

-  Route Alignment
  -  Tower
  -  Study Area Roads
  -  Limit of Deviation
  -  Route Buffer - 2 km
- Traffic Survey Locations**
-  AECOM Traffic Survey
  -  DfT Traffic Countpoint
  -  NTDS Count Site



Contains Ordnance Survey Data © Crown copyright and database rights 2024 Ordnance Survey 0100031673

Project No: 60703541  
 Project: Tealing-Westfield Overhead Line (OHL) 400kV Upgrade

Title:  
 Traffic Survey Locations

Drawn by: MM  
 Date: 18/11/2024

Drawing: Figure 12.2a

