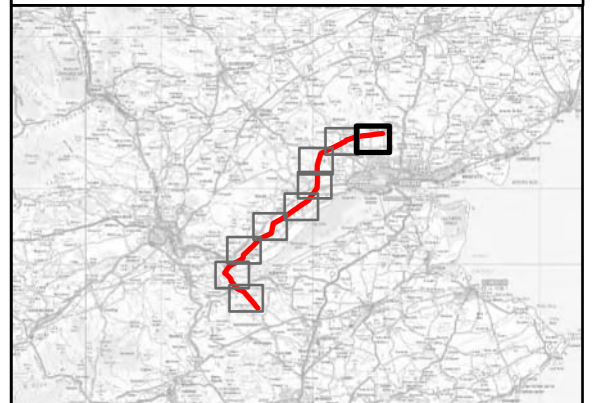


Legend

- Route Alignment
- ▲ Tower
- ▭ Limit of Deviation
- - - Study Area - 1 km
- Superficial Geology (BGS 50k)**
- ALV-XCZSV ALLUVIUM - CLAY, SILT, SAND AND GRAVEL
- TILLD-DMTN TILL, DEVENSIAN - DIAMICTON
- GFIC-XVSZ GLACIOFLUVIAL ICE CONTACT DEPOSITS - GRAVEL, SAND AND SILT



Contains Ordnance Survey Data
© Crown Copyright and database right
[2024] OS 0100031673

Contains British Geological Survey materials © UKRI [2024]

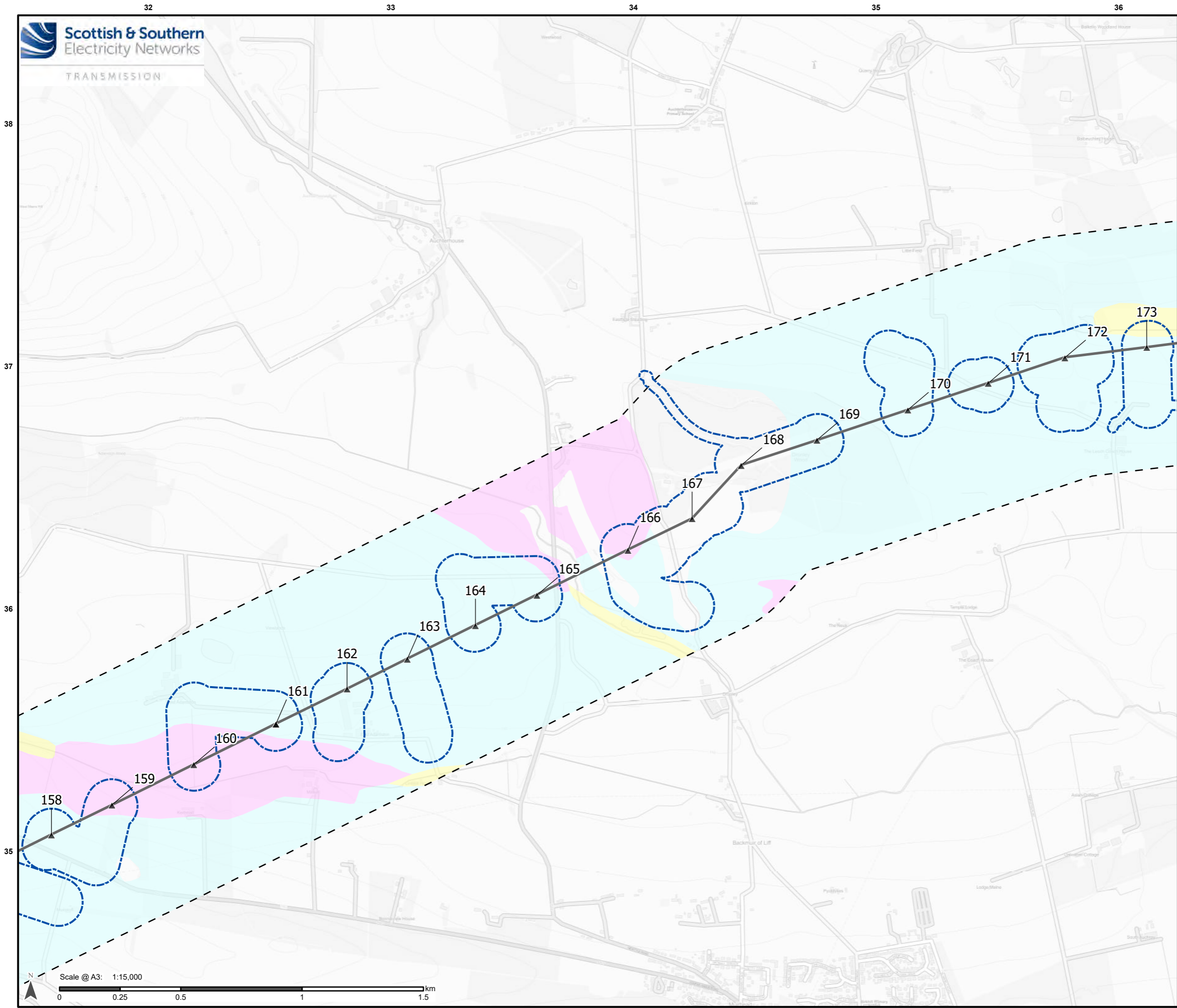
Project No: 60719651
Project: Tealing-Westfield Overhead Line Upgrade

Title:
Superficial Geology

Drawn by: CD Date: 18/11/2024

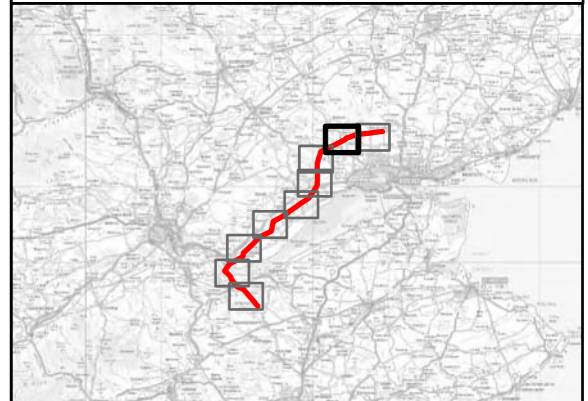
Drawing: Figure 13.3a Page: 1 of 9





Legend

- Route Alignment
- ▲ Tower
- Limit of Deviation
- - - Study Area - 1 km
- Superficial Geology (BGS 50k)**
- ALV-XCZSV ALLUVIUM - CLAY, SILT, SAND AND GRAVEL
- TILLD-DMTN TILL, DEVENSIAN - DIAMICTON
- GFIC-XVSZ GLACIOFLUVIAL ICE CONTACT DEPOSITS - GRAVEL, SAND AND SILT



Contains Ordnance Survey Data
© Crown Copyright and database right
[2024] OS 0100031673

Contains British Geological Survey materials © UKRI [2024]

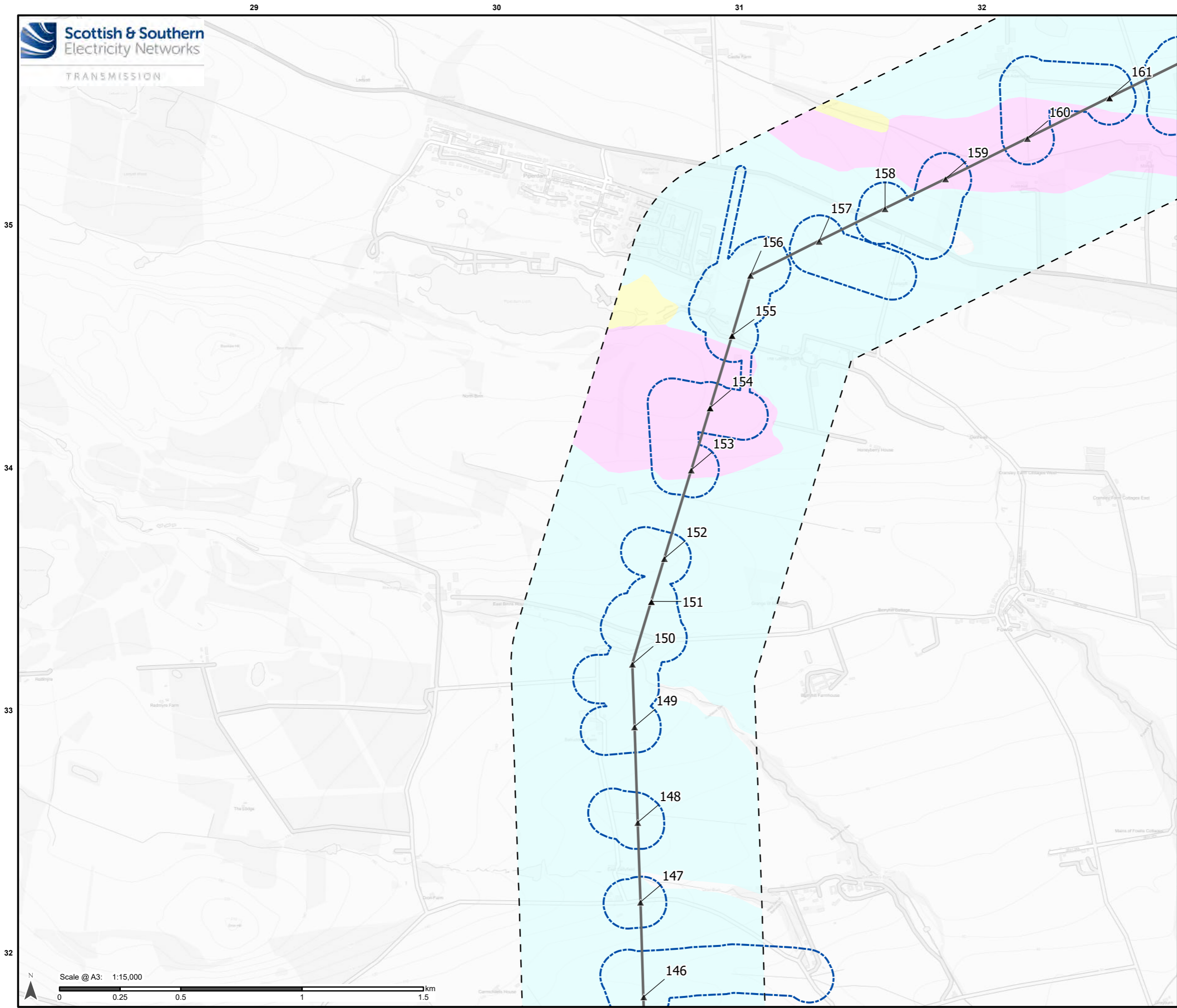
Project No: 60719651
Project: Tealing-Westfield Overhead Line Upgrade

Title:
Superficial Geology

Drawn by: CD Date: 18/11/2024

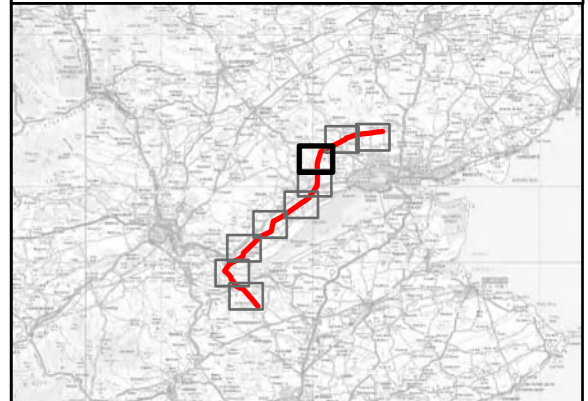
Drawing: Figure 13.3a Page: 2 of 9





Legend

- Route Alignment
 - ▲ Tower
 - Limit of Deviation
 - - - Study Area - 1 km
- Superficial Geology (BGS 50k)**
- ALV-XCZSV ALLUVIUM - CLAY, SILT, SAND AND GRAVEL
 - TILLD-DMTN TILL, DEVENSIAN - DIAMICTON
 - GFIC-XVSZ GLACIOFLUVIAL ICE CONTACT DEPOSITS - GRAVEL, SAND AND SILT



Contains Ordnance Survey Data
© Crown Copyright and database right
[2024] OS 0100031673

Contains British Geological Survey materials © UKRI [2024]

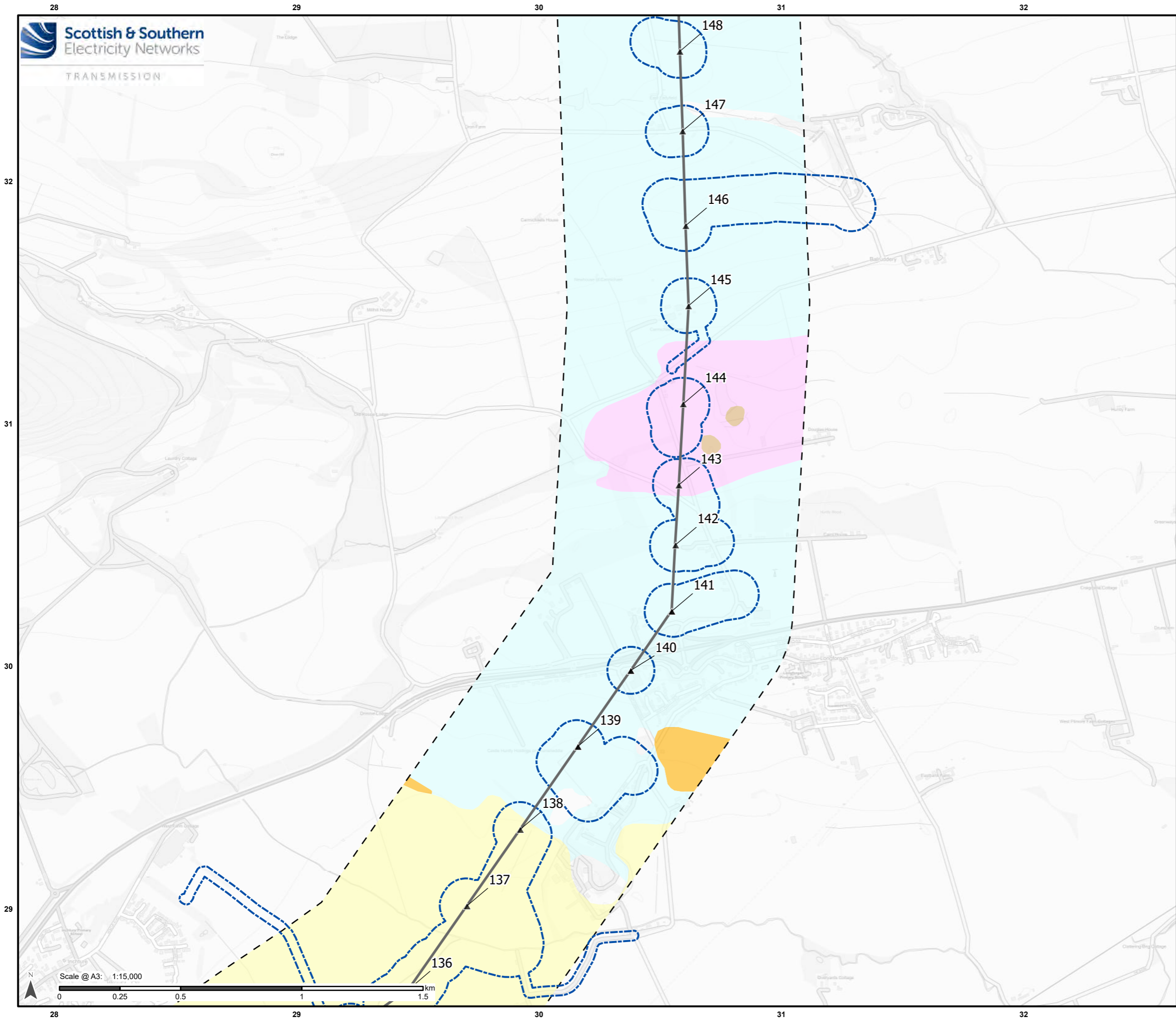
Project No: 60719651
Project: Tealing-Westfield Overhead Line Upgrade

Title:
Superficial Geology

Drawn by: CD Date: 18/11/2024

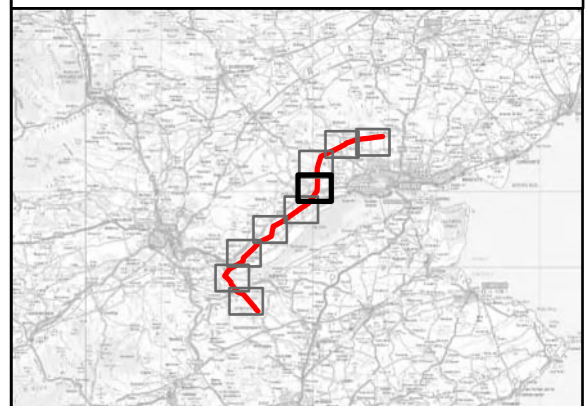
Drawing: Figure 13.3a Page: 3 of 9





Legend

- Route Alignment
 - Tower
 - Limit of Deviation
 - Study Area - 1 km
- Superficial Geology (BGS 50k)**
- RTFDF-XZC RAISED TIDAL FLAT DEPOSITS OF FLANDRIAN AGE - SILT AND CLAY
 - RMDV-XCZSV RAISED MARINE DEPOSITS, DEVENSIAN - CLAY, SILT, SAND AND GRAVEL
 - TILLD-DMTN TILL, DEVENSIAN - DIAMICTON
 - GFIC-XVSZ GLACIOFLUVIAL ICE CONTACT DEPOSITS - GRAVEL, SAND AND SILT
 - PEAT-P PEAT - PEAT



Contains Ordnance Survey Data
© Crown Copyright and database right
[2024] OS 0100031673

Contains British Geological Survey materials © UKRI [2024]

Project No: 60719651
Project: Tealing-Westfield Overhead Line Upgrade

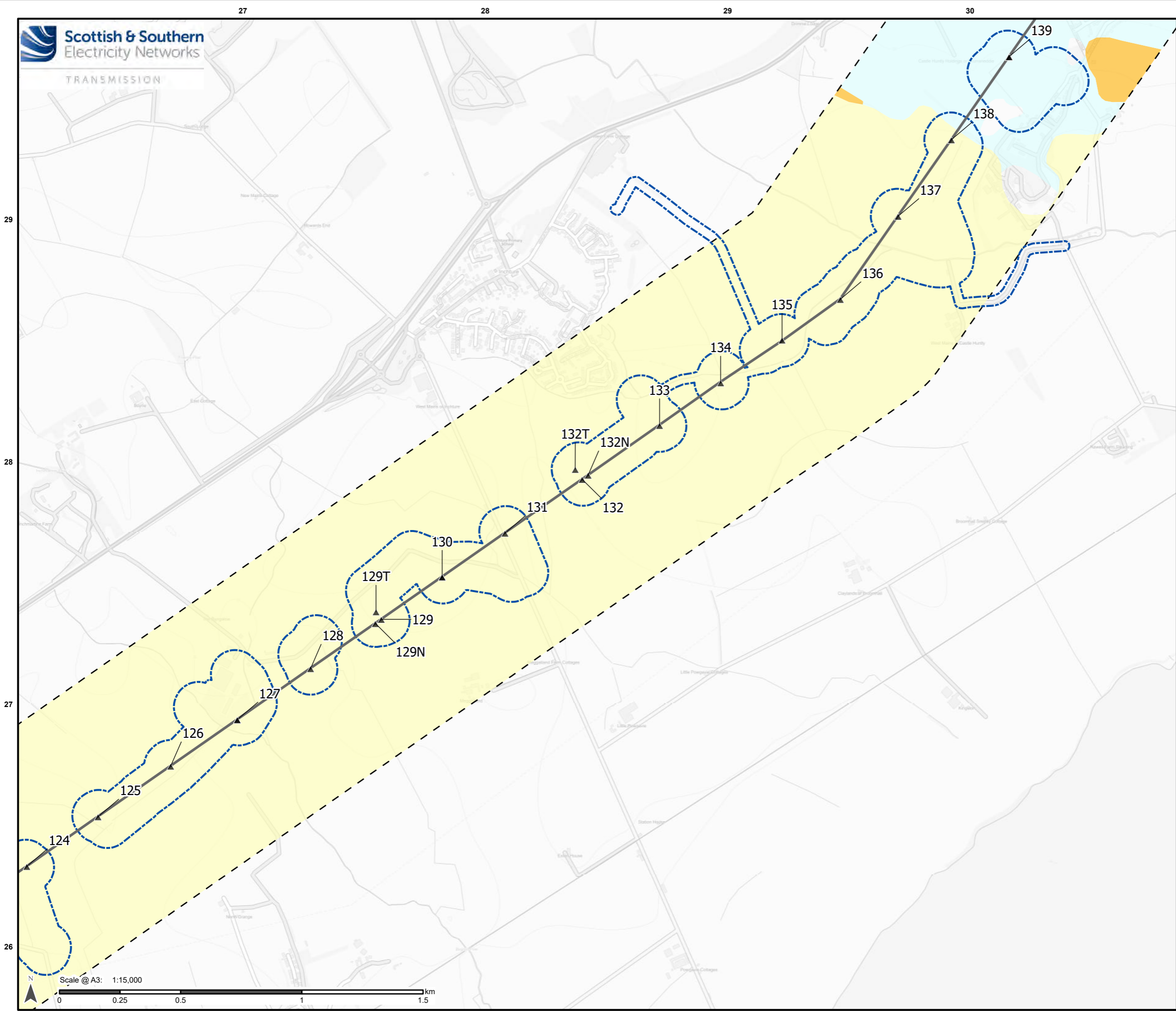
Title:
Superficial Geology

Drawn by: CD Date: 18/11/2024

Drawing: Figure 13.3a Page: 4 of 9

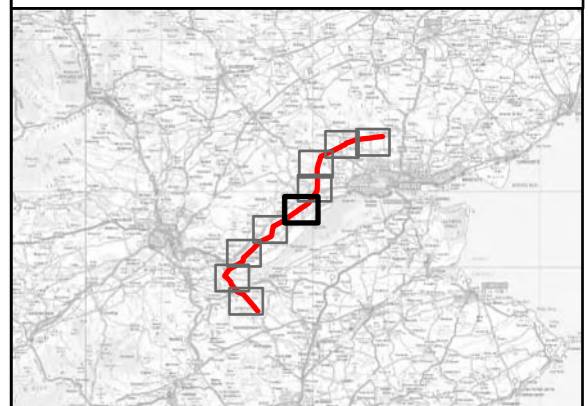
Scale @ A3: 1:15,000





Legend

- Route Alignment
 - ▲ Tower
 - Limit of Deviation
 - - - Study Area - 1 km
- Superficial Geology (BGS 50k)**
- RTDFD-XZC RAISED TIDAL FLAT DEPOSITS OF FLANDRIAN AGE - SILT AND CLAY
 - RMDV-XCZSV RAISED MARINE DEPOSITS, DEVENSIAN - CLAY, SILT, SAND AND GRAVEL
 - TILLD-DMTN TILL, DEVENSIAN - DIAMICTON



Contains Ordnance Survey Data
© Crown Copyright and database right
[2024] OS 0100031673

Contains British Geological Survey materials © UKRI [2024]

Project No: 60719651
Project: Tealing-Westfield Overhead Line Upgrade

Title:
Superficial Geology

Drawn by: CD Date: 18/11/2024

Drawing: Figure 13.3a Page: 5 of 9

22

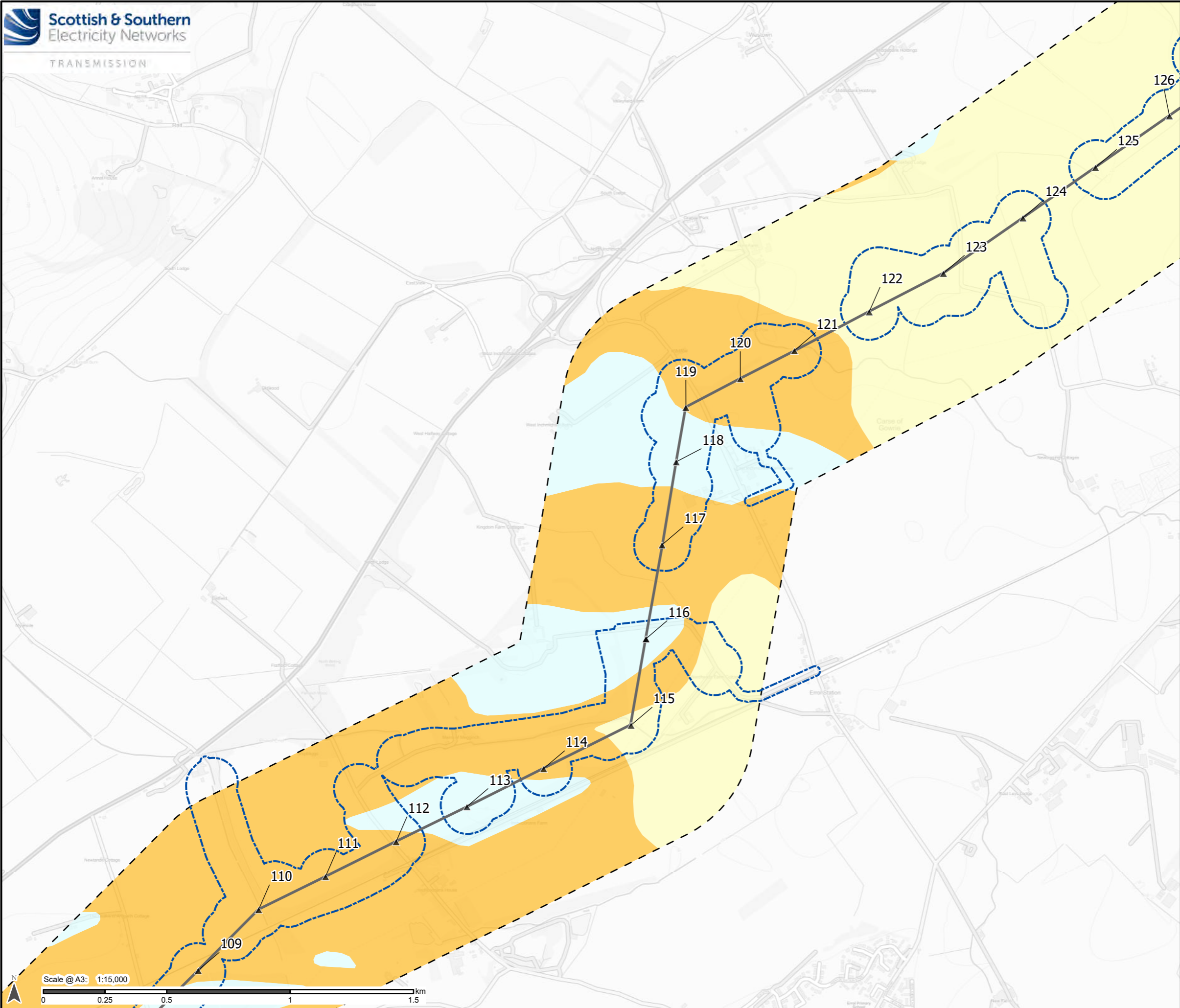
23

24

25

26

Scottish & Southern
Electricity Networks
TRANSMISSION

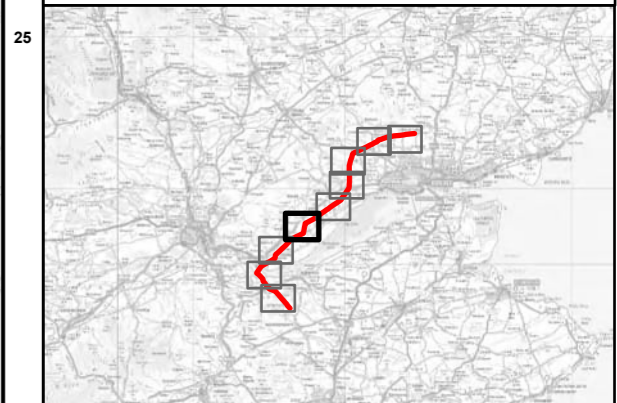


Legend

- Route Alignment
- ▲ Tower
- Limit of Deviation
- - - Study Area - 1 km

Superficial Geology (BGS 50k)

- RTFDF-XZC RAISED TIDAL FLAT DEPOSITS OF FLANDRIAN AGE - SILT AND CLAY
- RMDV-XCZSV RAISED MARINE DEPOSITS, DEVENSIAN - CLAY, SILT, SAND AND GRAVEL
- TILLD-DMTN TILL, DEVENSIAN - DIAMICTON



Contains Ordnance Survey Data
© Crown Copyright and database right
[2024] OS 0100031673

Contains British Geological Survey materials © UKRI [2024]

Project No: 60719651
Project: Tealing-Westfield Overhead Line Upgrade

Title:
Superficial Geology

Drawn by: CD Date: 18/11/2024

Drawing: Figure 13.3a Page: 6 of 9

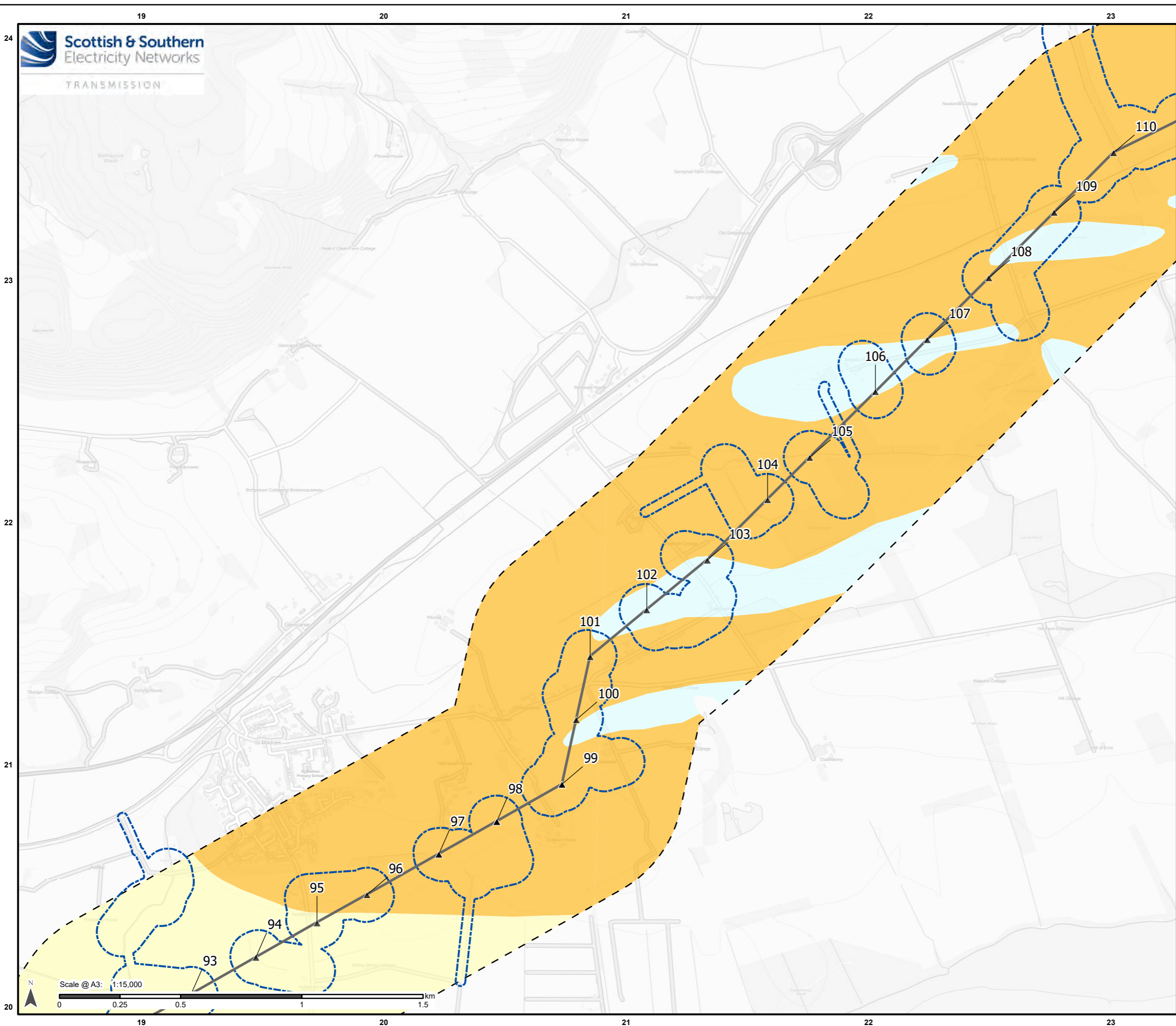
22

23

24

25

26

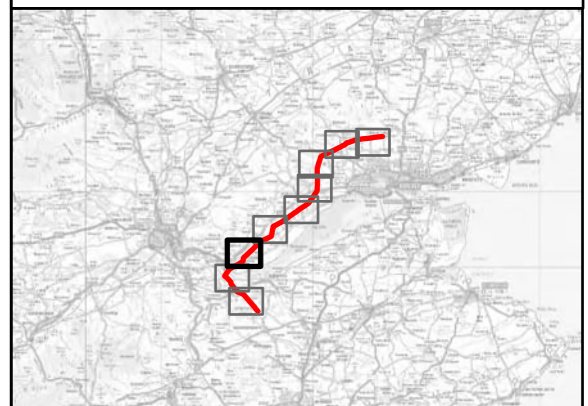


Legend

- Route Alignment
- Tower
- Limit of Deviation
- Study Area - 1 km

Superficial Geology (BGS 50k)

- ITDU-XCZS INTERTIDAL DEPOSITS (UNDIFFERENTIATED) - CLAY, SILT AND SAND
- RTFDF-XZC RAISED TIDAL FLAT DEPOSITS OF FLANDRIAN AGE - SILT AND CLAY
- RMDV-XCZSV RAISED MARINE DEPOSITS, DEVENSIAN - CLAY, SILT, SAND AND GRAVEL
- TILLD-DMTN TILL, DEVENSIAN - DIAMICTON



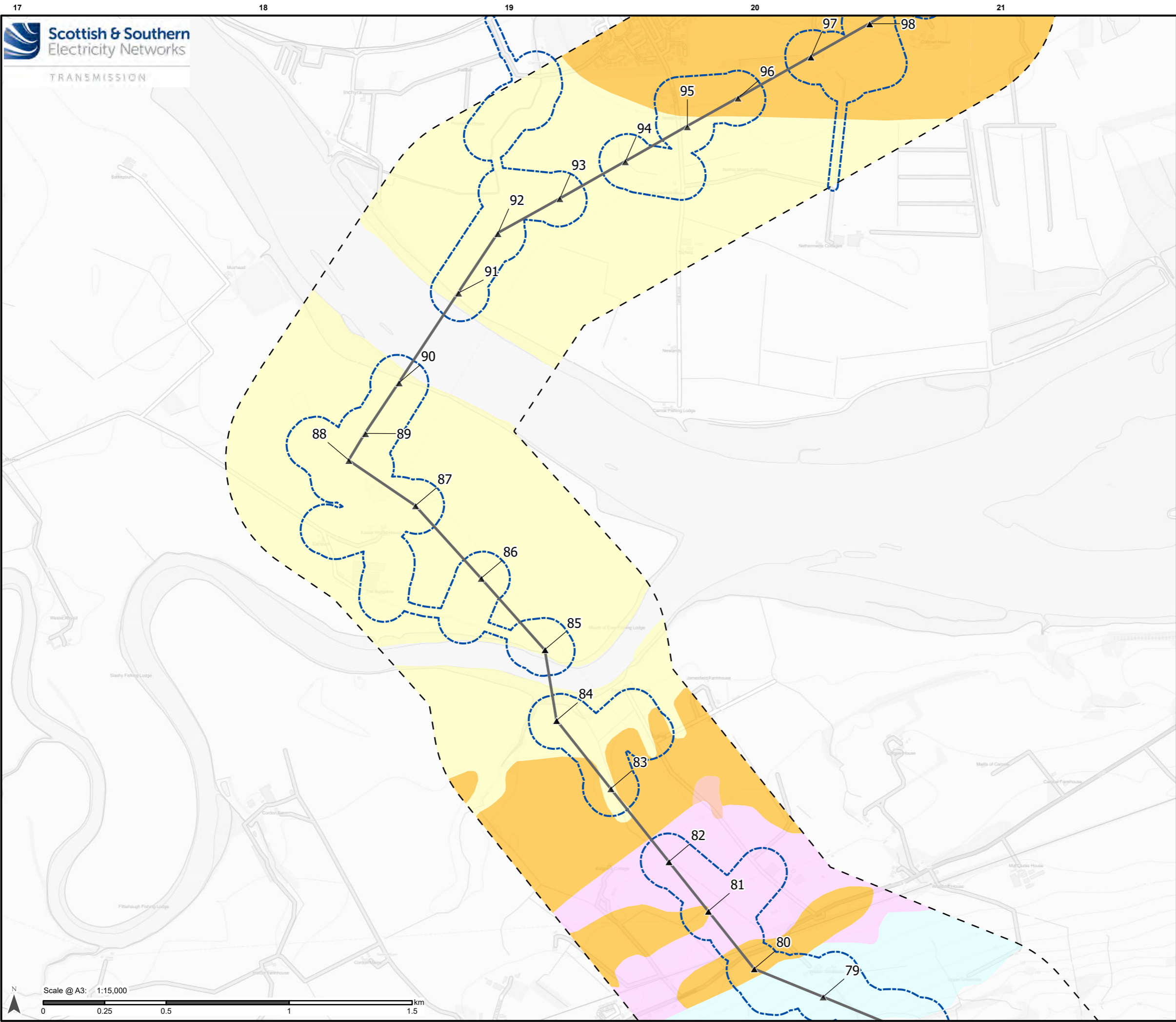
Contains Ordnance Survey Data
 © Crown Copyright and database right
 [2024] OS 0100031673
 Contains British Geological Survey materials © UKRI [2024]

Project No: 60719651
 Project: Tealing-Westfield Overhead Line Upgrade





Title:
 Superficial Geology

Drawn by: CD Date: 18/11/2024
 Drawing: Figure 13.3a Page: 7 of 9









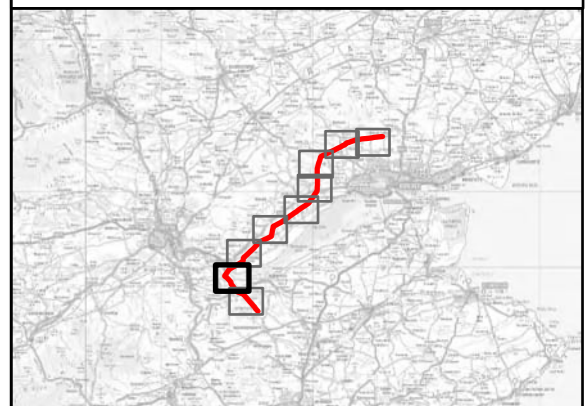


Legend

-  Route Alignment
-  Tower
-  Limit of Deviation
-  Study Area - 1 km

Superficial Geology (BGS 50k)

| | | |
|---|------------|---|
|  | ITDU-XCZS | INTERTIDAL DEPOSITS (UNDIFFERENTIATED) - CLAY, SILT AND SAND |
|  | RTFDF-XZC | RAISED TIDAL FLAT DEPOSITS OF FLANDRIAN AGE - SILT AND CLAY |
|  | RMDV-XCZSV | RAISED MARINE DEPOSITS, DEVENSIAN - CLAY, SILT, SAND AND GRAVEL |
|  | TILLD-DMTN | TILL, DEVENSIAN - DIAMICTON |
|  | ALF-XVSZC | ALLUVIAL FAN DEPOSITS - GRAVEL, SAND, SILT AND CLAY |
|  | GFIC-XVSZ | GLACIOFLUVIAL ICE CONTACT DEPOSITS - GRAVEL, SAND AND SILT |



Contains Ordnance Survey Data
 © Crown Copyright and database right
 [2024] OS 0100031673
 Contains British Geological Survey materials © UKRI [2024]

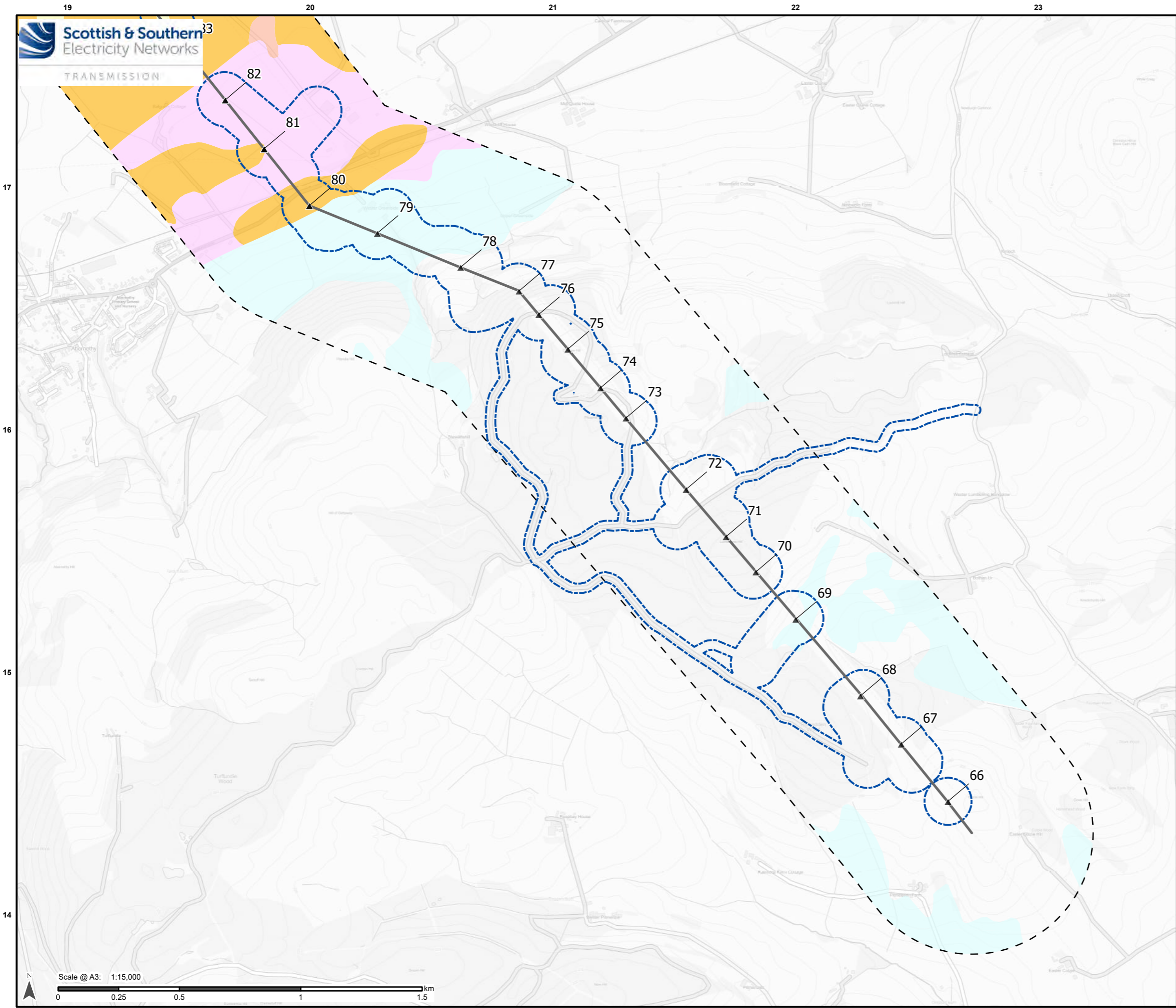
Project No: 60719651
 Project: Tealing-Westfield Overhead Line Upgrade

Title:
 Superficial Geology

Drawn by: CD
 Date: 18/11/2024

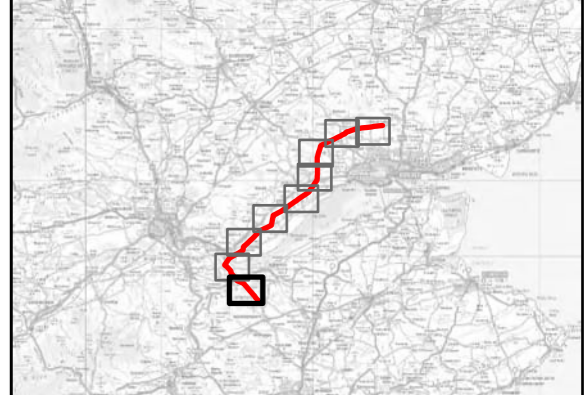
Drawing: Figure 13.3a
 Page: 8 of 9





Legend

- Route Alignment
 - ▲ Tower
 - Limit of Deviation
 - - - Study Area - 1 km
- Superficial Geology (BGS 50k)**
- RTFDF-XZC RAISED TIDAL FLAT DEPOSITS OF FLANDRIAN AGE - SILT AND CLAY
 - RMDV-XCZSV RAISED MARINE DEPOSITS, DEVENSIAN - CLAY, SILT, SAND AND GRAVEL
 - TILLD-DMTN TILL, DEVENSIAN - DIAMICTON
 - ALF-XVSZC ALLUVIAL FAN DEPOSITS - GRAVEL, SAND, SILT AND CLAY
 - GFIC-XVSZ GLACIOFLUVIAL ICE CONTACT DEPOSITS - GRAVEL, SAND AND SILT



Contains Ordnance Survey Data
© Crown Copyright and database right
[2024] OS 0100031673

Contains British Geological Survey materials © UKRI [2024]

Project No: 60719651
Project: Tealing-Westfield Overhead Line Upgrade

Title:
Superficial Geology

Drawn by: CD Date: 18/11/2024

Drawing: Figure 13.3a Page: 9 of 9

