

Legend

- Route Alignment
- Tower
- Upgrade to Existing Road or Track
- Trackway Panels
- New Temporary Stone Road
- Limit of Deviation
- Survey area (minimum 60 m from the OHL)
- Habitats**
- A2.2 - Scrub - scattered
- A3.1 - Broadleaved parkland/scattered trees
- G2 - Running water (UKHab = r2a, r2b)
- J2.5 - Wall (UKHab = u1e)
- A1.1.2 - Broadleaved woodland - plantation (UKHab = w1g)
- A1.3.2 - Mixed woodland - plantation (UKHab = w1h5, w1h6)
- A2.1 - Scrub - dense/continuous (UKHab = h3e, h3d, h3h)
- B2.2 - Neutral grassland - semi-improved (UKHab = g3c, g3c5, g3c6, g3c7, g3c8)
- B4 - Improved grassland (UKHab = g4)
- C3.1 - Other tall herb and fern - ruderal (UKHab = g3c)
- F1 - Swamp (UKHab = f2a, f2e, f2f)
- J1.1 - Cultivated/disturbed land - arable (UKHab = c1c, c1c5, c1d, c1e)
- J4 - Bare ground (UKHab = u1c)
- Hardstanding (UKHab = u1b6)
- Not accessed




Contains Ordnance Survey Data © Crown copyright and database rights 2024 Ordnance Survey 0100031673
Maxar, Microsoft

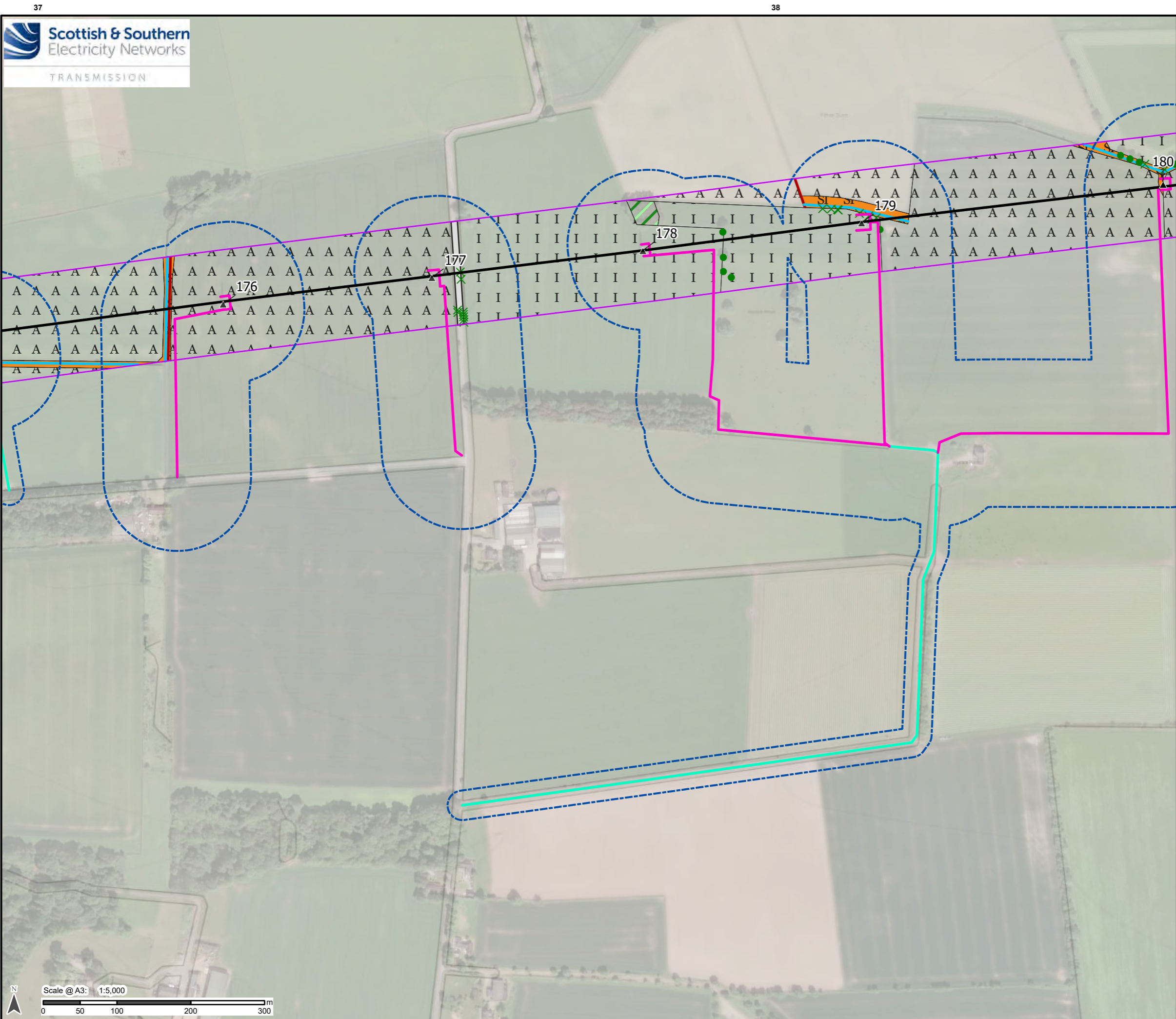
Project No: 60703541
Project: Tealing-Westfield Overhead Line (OHL) 400kV Upgrade
















Title:
Habitat Survey Results

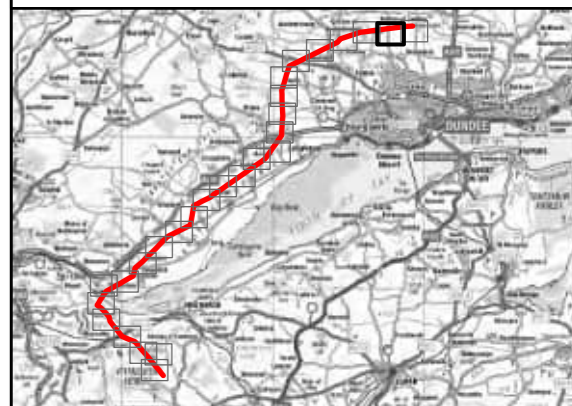
Drawn by: CD Date: 15/11/2024

Drawing: Figure 8.1d Page 1 of 27





- ### Legend
-  Route Alignment
 -  Tower
 -  Upgrade to Existing Road or Track
 -  Trackway Panels
 -  Limit of Deviation
 -  Survey area (minimum 60 m from the OHL)
- #### Habitats
-  A2.2 - Scrub - scattered
 -  A3.1 - Broadleaved parkland/scattered trees
 -  G2 - Running water (UKHab = r2a, r2b)
 -  J2.5 - Wall (UKHab = u1e)
 -  A1.3.2 - Mixed woodland - plantation (UKHab = w1h5, w1h6)
 -  B2.2 - Neutral grassland - semi-improved (UKHab = g3c, g3c5, g3c6, g3c7, g3c8)
 -  B4 - Improved grassland (UKHab = g4)
 -  J1.1 - Cultivated/disturbed land - arable (UKHab = c1c, c1c5, c1d, c1e)
 -  Hardstanding (UKHab = u1b6)




Contains Ordnance Survey Data © Crown copyright and database rights 2024 Ordnance Survey 0100031673
Maxar, Microsoft

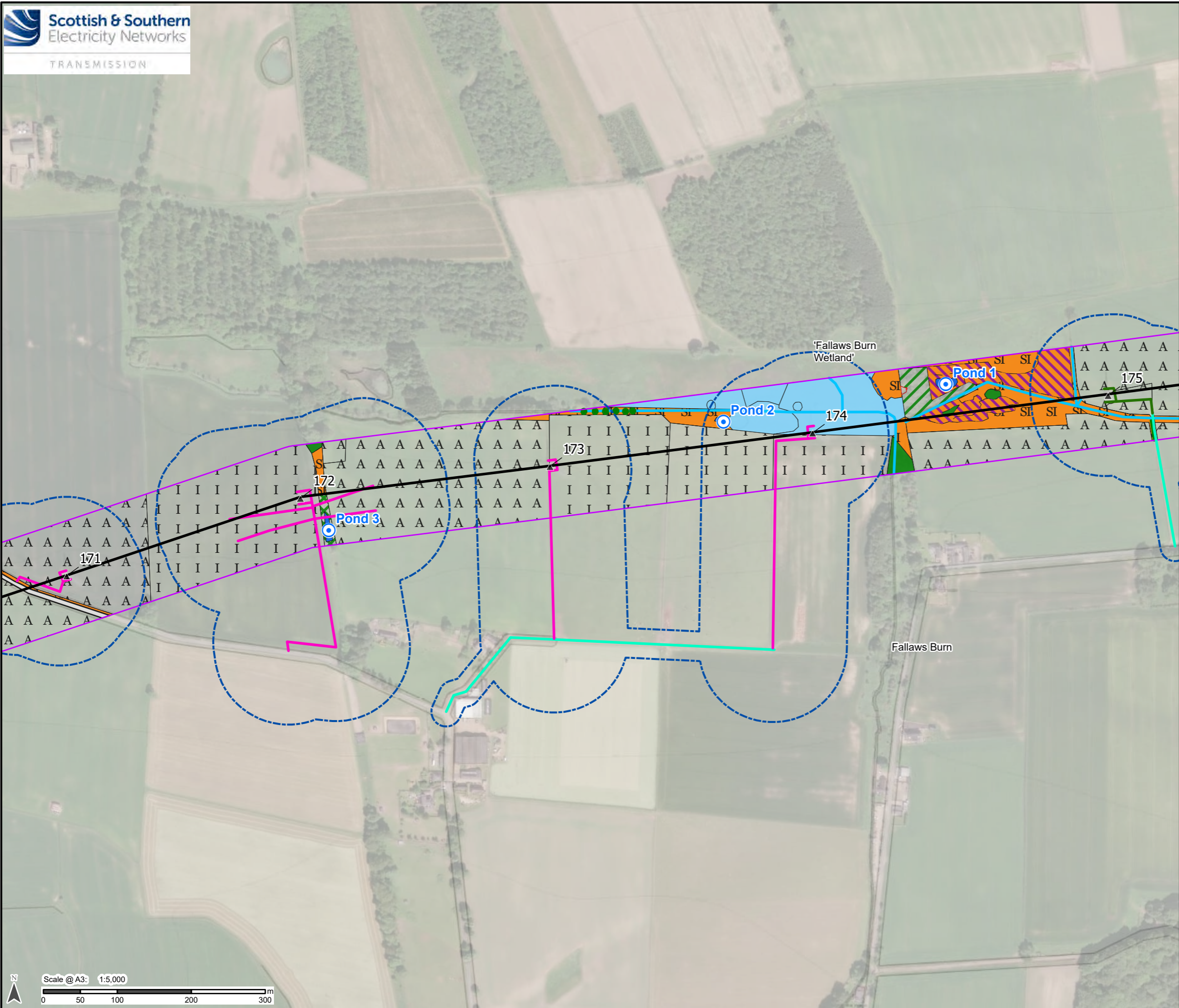
Project No: 60703541
 Project: Tealing-Westfield Overhead Line (OHL) 400kV Upgrade

Title:
 Habitat Survey Results

Drawn by: CD Date: 15/11/2024

Drawing: Figure 8.1d Page 2 of 27





Legend

- Route Alignment
 - Tower
 - Upgrade to Existing Road or Track
 - Trackway Panels
 - New Temporary Stone Road
 - Limit of Deviation
 - Survey area (minimum 60 m from the OHL)
- Habitats**
- Pond Target Note (UKHab = r1g 40, 41)
 - A3.1 - Broadleaved parkland/scattered trees
 - G2 - Running water (UKHab = r2a, r2b)
 - J2.1.2 - Intact hedge - species-poor (UKHab = h2a, h2b)
 - A1.1.1 - Broadleaved woodland - semi-natural (UKHab = w1g, w1f, w1d, w1d5, w1b5)
 - A1.1.2 - Broadleaved woodland - plantation (UKHab = w1g)
 - A2.1 - Scrub - dense/continuous (UKHab = h3e, h3d, h3h)
 - B2.2 - Neutral grassland - semi-improved (UKHab = g3c, g3c5, g3c6, g3c7, g3c8)
 - B4 - Improved grassland (UKHab = g4)
 - B5 - Marsh/marshy grassland (UKHab = f2a, f2b, g3c7, g3c8)
 - F1 - Swamp (UKHab = f2a, f2e, f2f)
 - G1 - Standing water (UKHab = r1, 41)
 - I2.2 - Spoil (UKHab = u1c)
 - J1.1 - Cultivated/disturbed land - arable (UKHab = c1c, c1c5, c1d, c1e)
 - Hardstanding (UKHab = u1b6)




Contains Ordnance Survey Data © Crown copyright and database rights 2024 Ordnance Survey 0100031673
Maxar, Microsoft

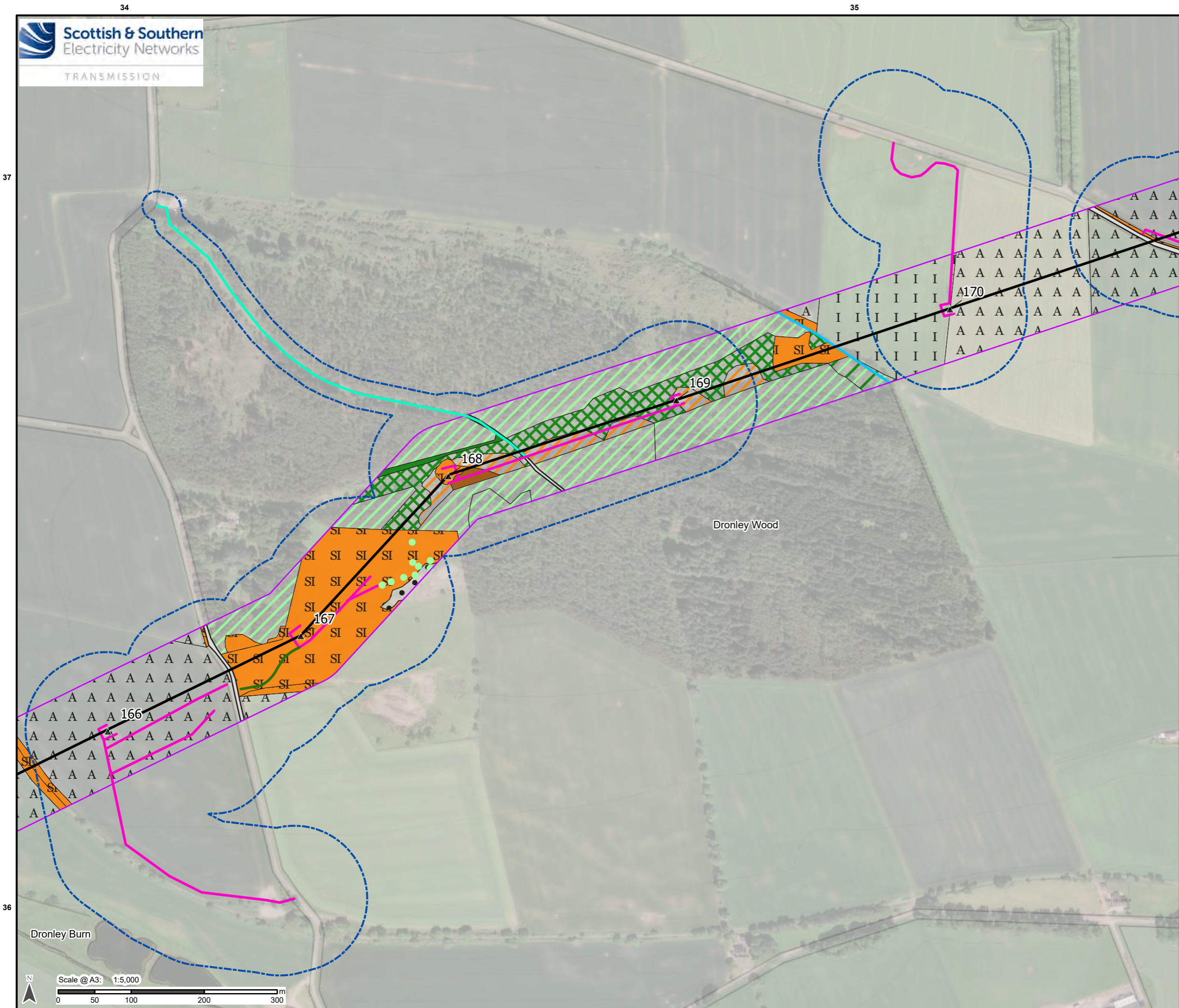
Project No: 60703541
Project: Tealing-Westfield Overhead Line (OHL) 400kV Upgrade

Title:
Habitat Survey Results

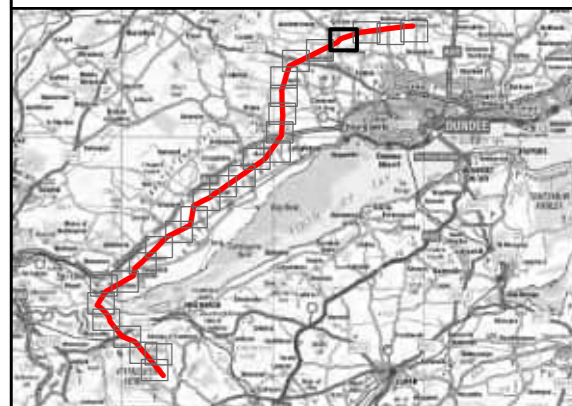
Drawn by: CD Date: 15/11/2024

Drawing: Figure 8.1d Page 3 of 27





- ### Legend
- Route Alignment
 - Tower
 - Upgrade to Existing Road or Track
 - Trackway Panels
 - New Temporary Stone Road
 - Limit of Deviation
 - Survey area (minimum 60 m from the OHL)
- ### Habitats
- A3.2 - Coniferous parkland/scattered trees
 - G2 - Running water (UKHab = r2a, r2b)
 - A1.1.1 - Broadleaved woodland - semi-natural (UKHab = w1g, w1f, w1f7, w1d, w1d5, w1b5)
 - A1.2.2 - Coniferous woodland - plantation (UKHab = w2b, w2c)
 - A1.3.2 - Mixed woodland - plantation (UKHab = w1h5, w1h6)
 - A2.1 - Scrub - dense/continuous (UKHab = h3e, h3d, h3h)
 - B1.1 - Acid grassland - unimproved (UKHab = g1a6)
 - B2.2 - Neutral grassland - semi-improved (UKHab = g3c, g3c5, g3c6, g3c7, g3c8)
 - B4 - Improved grassland (UKHab = g4)
 - C1.1 - Bracken - continuous (UKHab = g1c)
 - J1.1 - Cultivated/disturbed land - arable (UKHab = c1c, c1c5, c1d, c1e)
 - J4 - Bare ground (UKHab = u1c)
 - Hardstanding (UKHab = u1b6)




Contains Ordnance Survey Data © Crown copyright and database rights 2024 Ordnance Survey 0100031673
Maxar, Microsoft

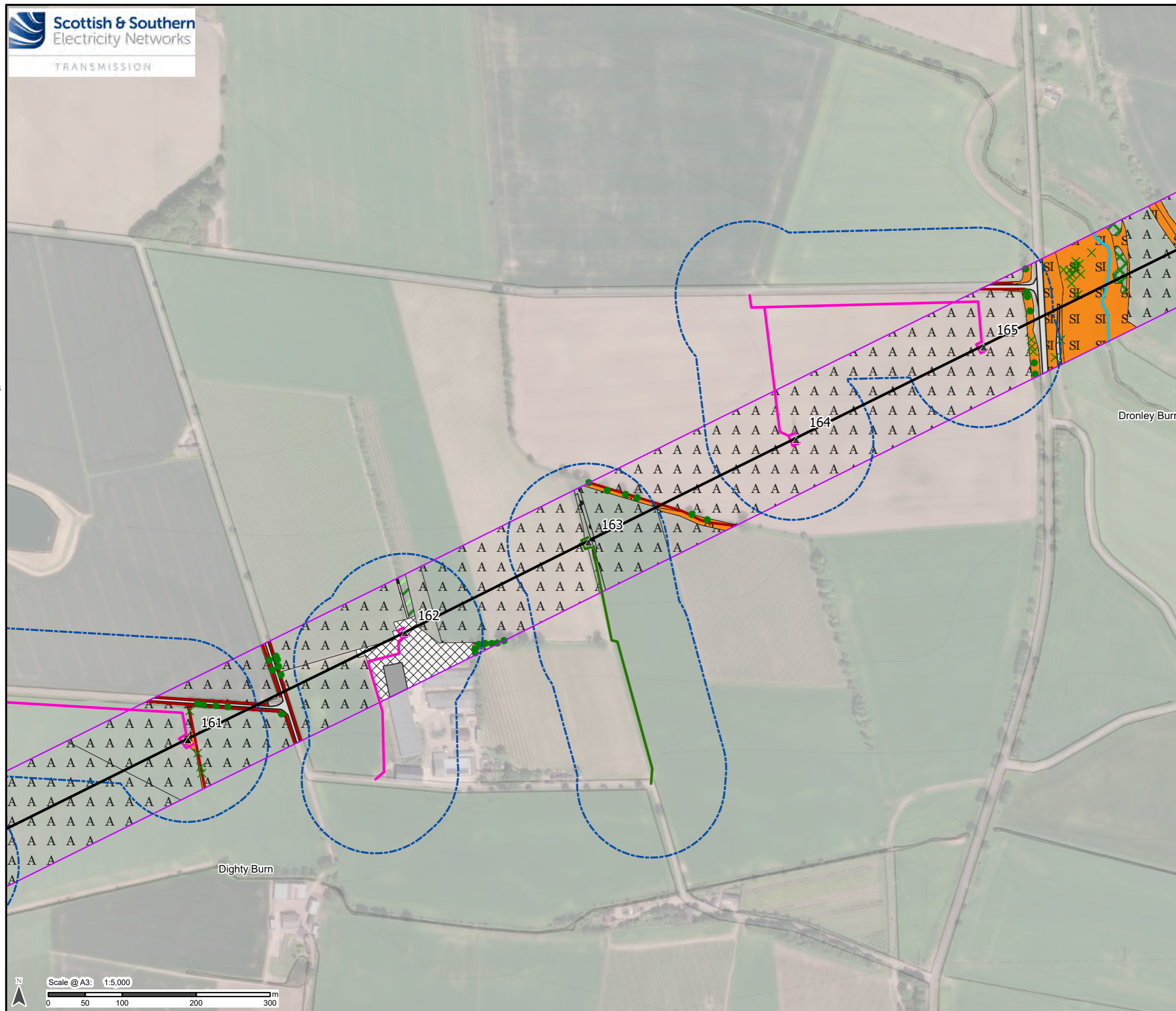
Project No: 60703541
Project: Tealing-Westfield Overhead Line (OHL) 400kV Upgrade

Title:
Habitat Survey Results

Drawn by: CD Date: 15/11/2024

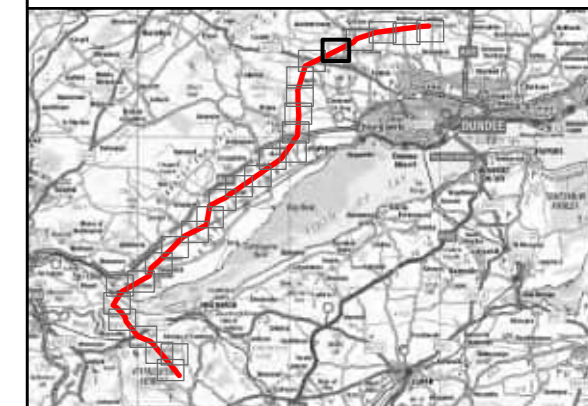
Drawing: Figure 8.1d Page 4 of 27





Legend

- Route Alignment
 - Tower
 - Trackway Panels
 - New Temporary Stone Road
 - Limit of Deviation
 - Survey area (minimum 60 m from the OHL)
- Habitats**
- A2.2 - Scrub - scattered
 - A3.1 - Broadleaved parkland/scattered trees
 - G2 - Running water (UKHab = r2a, r2b)
 - J2.5 - Wall (UKHab = u1e)
 - A1.3.2 - Mixed woodland - plantation (UKHab = w1h5, w1h6)
 - A2.1 - Scrub - dense/continuous (UKHab = h3e, h3d, h3h)
 - B2.2 - Neutral grassland - semi-improved (UKHab = g3c, g3c5, g3c6, g3c7, g3c8)
 - B6 - Poor semi-improved grassland (UKHab = g3c, g3c6, g4, c1a)
 - J1.1 - Cultivated/disturbed land - arable (UKHab = c1c, c1c5, c1d, c1e)
 - J3.6 - Buildings (UKHab = u1b5)
 - J4 - Bare ground (UKHab = u1c)
 - Hardstanding (UKHab = u1b6)
 - Not accessed



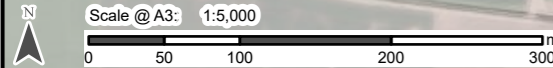
Contains Ordnance Survey Data © Crown copyright and database rights 2024 Ordnance Survey 0100031673
Maxar, Microsoft

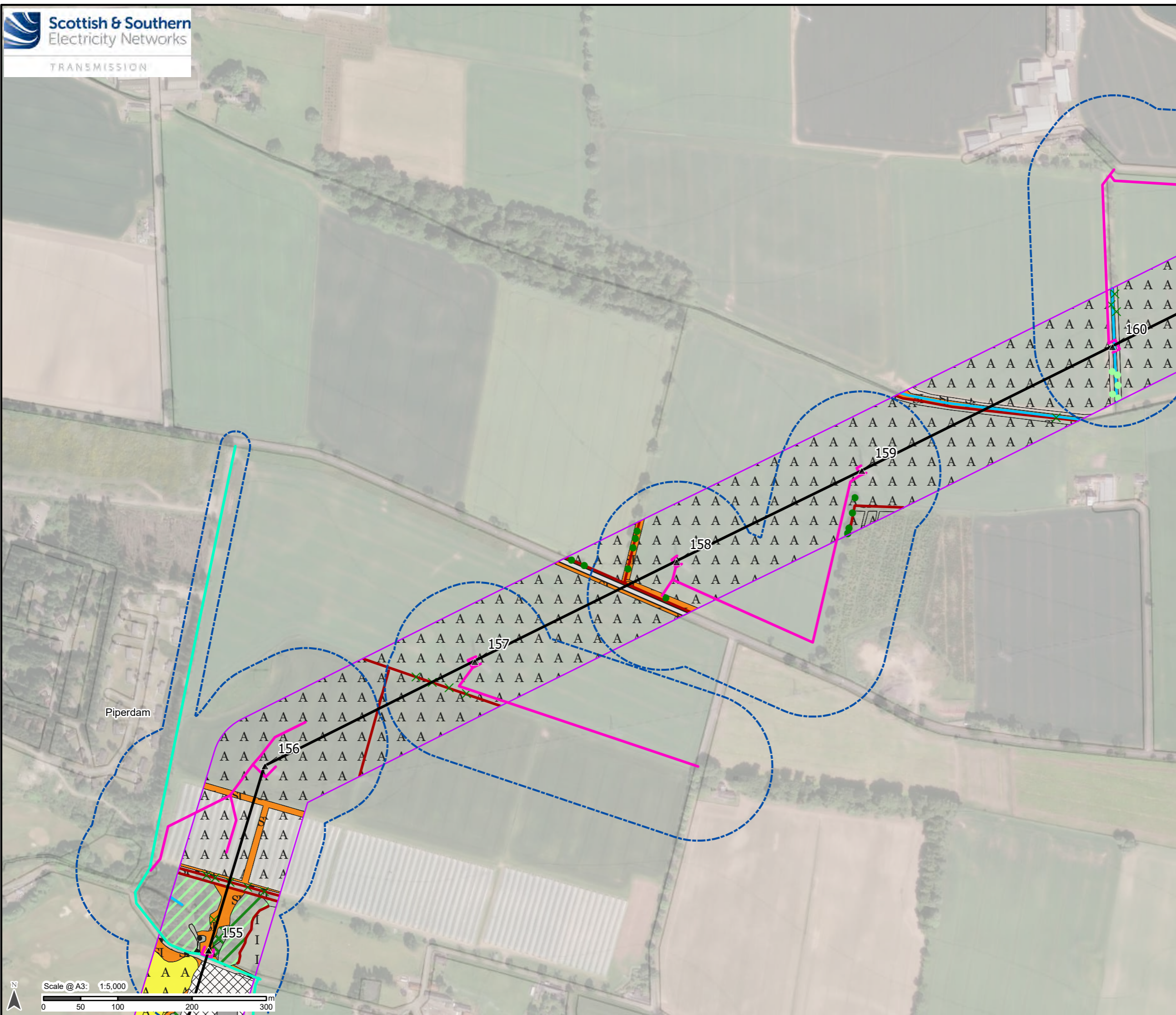
Project No: 60703541
Project: Tealing-Westfield Overhead Line (OHL) 400kV Upgrade

Title:
Habitat Survey Results

























Drawn by: CD Date: 15/11/2024

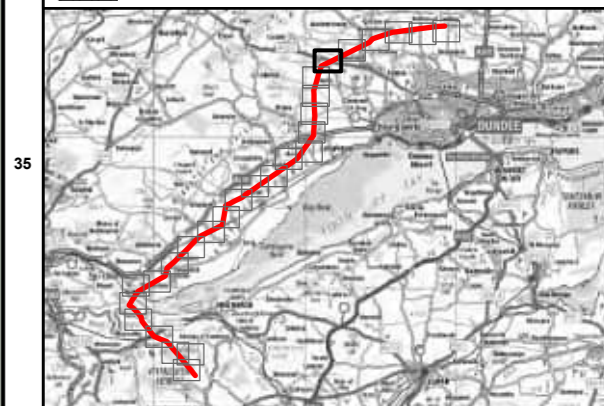
Drawing: Figure 8.1d Page 5 of 27





Legend

-  Route Alignment
-  Tower
-  Upgrade to Existing Road or Track
-  Trackway Panels
-  Limit of Deviation
-  Survey area (minimum 60 m from the OHL)
- Habitats**
-  A2.2 - Scrub - scattered
-  A3.1 - Broadleaved parkland/scattered trees
-  A3.2 - Coniferous parkland/scattered trees
-  G2 - Running water (UKHab = r2a, r2b)
-  J2.5 - Wall (UKHab = u1e)
-  A1.2.2 - Coniferous woodland - plantation (UKHab = w2b, w2c)
-  A1.3.2 - Mixed woodland - plantation (UKHab = w1h5, w1h6)
-  A2.1 - Scrub - dense/continuous (UKHab = h3e, h3d, h3h)
-  B2.2 - Neutral grassland - semi-improved (UKHab = g3c, g3c5, g3c6, g3c7, g3c8)
-  B4 - Improved grassland (UKHab = g4)
-  B6 - Poor semi-improved grassland (UKHab = g3c, g3c6, g4, c1a)
-  C3.1 - Other tall herb and fern - ruderal (UKHab = g3c)
-  J1.1 - Cultivated/disturbed land - arable (UKHab = c1c, c1c5, c1d, c1e)
-  J1.2 - Cultivated/disturbed land - amenity grassland (UKHab = g4)
-  J3.6 - Buildings (UKHab = u1b5)
-  J4 - Bare ground (UKHab = u1c)
-  Hardstanding (UKHab = u1b6)
-  Not accessed




Contains Ordnance Survey Data © Crown copyright and database rights 2024 Ordnance Survey 0100031673
Maxar, Microsoft

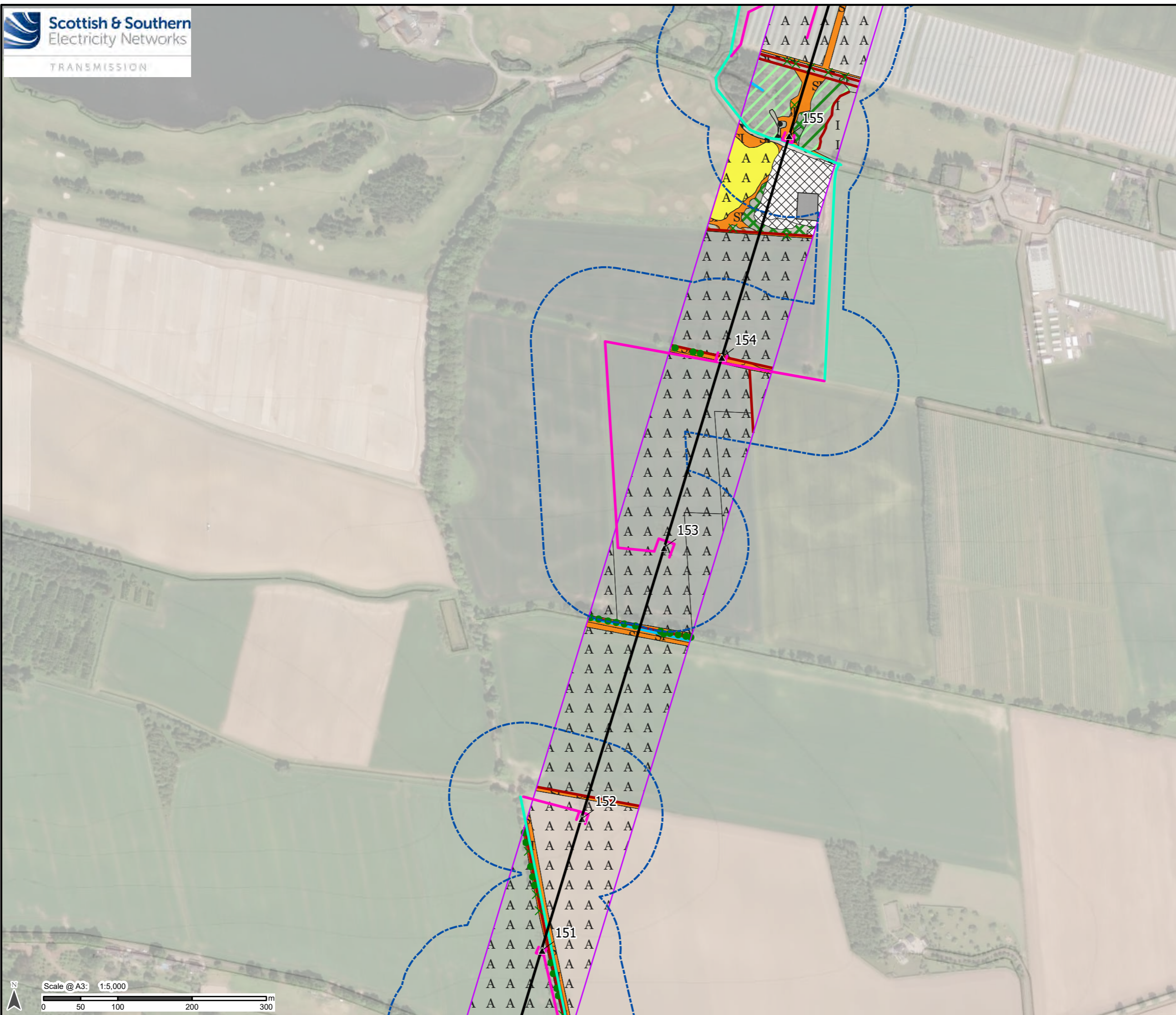
Project No: 60703541
 Project: Tealing-Westfield Overhead Line (OHL) 400kV Upgrade

Title:
 Habitat Survey Results

Drawn by: CD Date: 15/11/2024

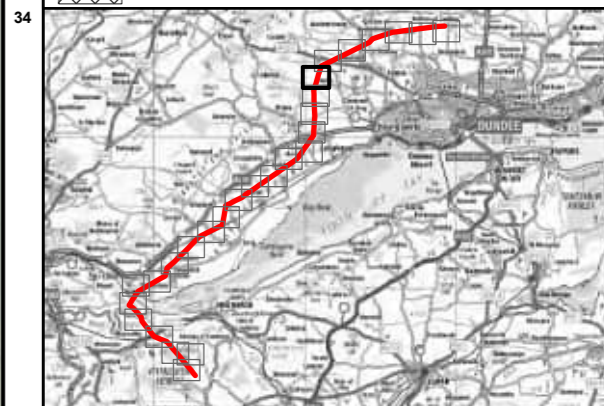
Drawing: Figure 8.1d Page 6 of 27





Legend

- Route Alignment
 - Tower
 - Upgrade to Existing Road or Track
 - Trackway Panels
 - Limit of Deviation
 - Survey area (minimum 60 m from the OHL)
- Habitats**
- A2.2 - Scrub - scattered
 - A3.1 - Broadleaved parkland/scattered trees
 - G2 - Running water (UKHab = r2a, r2b)
 - J2.5 - Wall (UKHab = u1e)
 - A1.2.2 - Coniferous woodland - plantation (UKHab = w2b, w2c)
 - A1.3.2 - Mixed woodland - plantation (UKHab = w1h5, w1h6)
 - A2.1 - Scrub - dense/continuous (UKHab = h3e, h3d, h3h)
 - B2.2 - Neutral grassland - semi-improved (UKHab = g3c, g3c5, g3c6, g3c7, g3c8)
 - B4 - Improved grassland (UKHab = g4)
 - B6 - Poor semi-improved grassland (UKHab = g3c, g3c6, g4, c1a)
 - C3.1 - Other tall herb and fern - ruderal (UKHab = g3c)
 - J1.1 - Cultivated/disturbed land - arable (UKHab = c1c, c1c5, c1d, c1e)
 - J1.2 - Cultivated/disturbed land - amenity grassland (UKHab = g4)
 - J3.6 - Buildings (UKHab = u1b5)
 - J4 - Bare ground (UKHab = u1c)
 - Not accessed



Contains Ordnance Survey Data © Crown copyright and database rights 2024 Ordnance Survey 0100031673

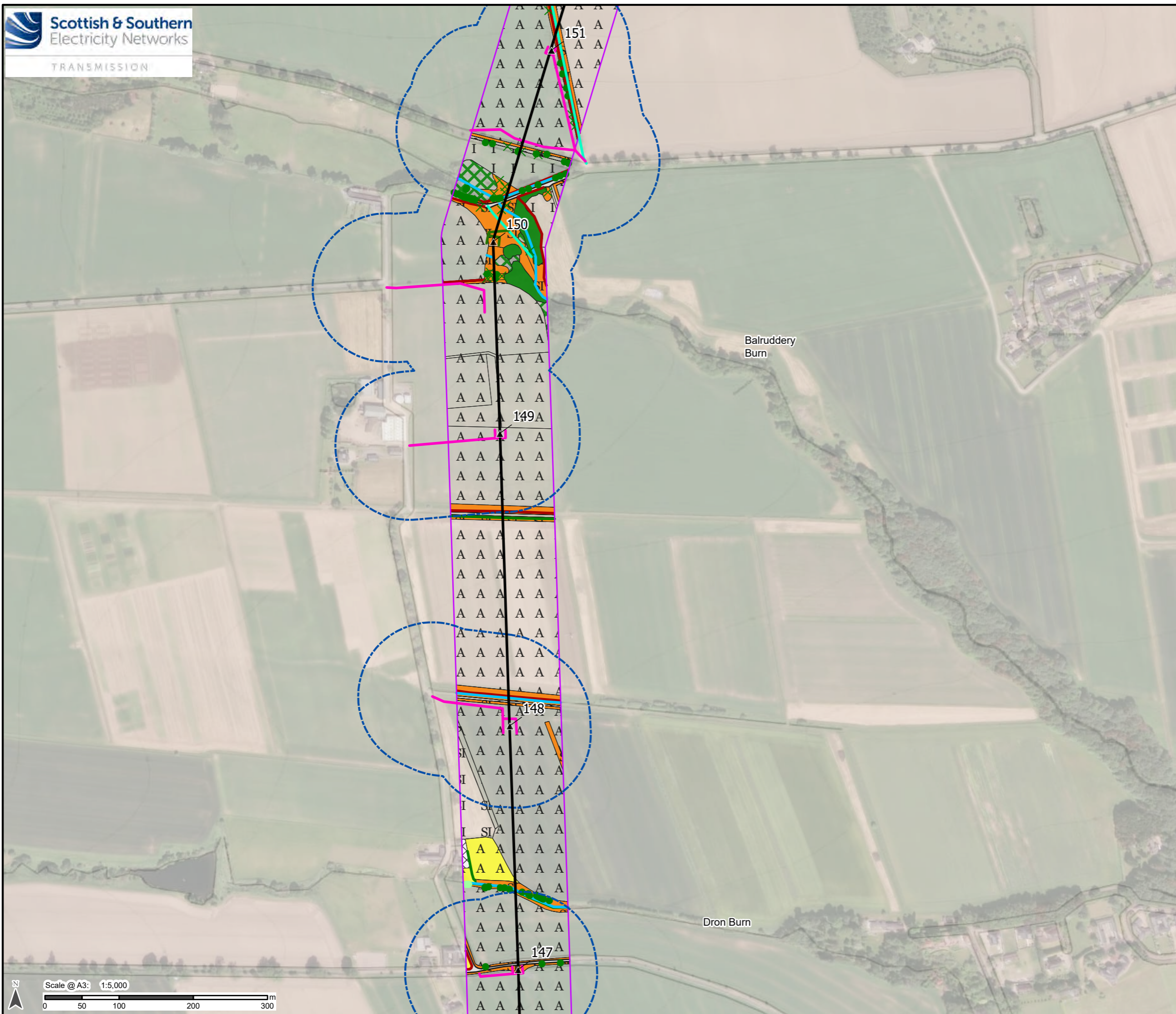
Maxar, Microsoft

Project No: 60703541
 Project: Tealing-Westfield Overhead Line (OHL) 400kV Upgrade

Title:
 Habitat Survey Results

Drawn by: CD Date: 15/11/2024

Drawing: Figure 8.1d Page 7 of 27

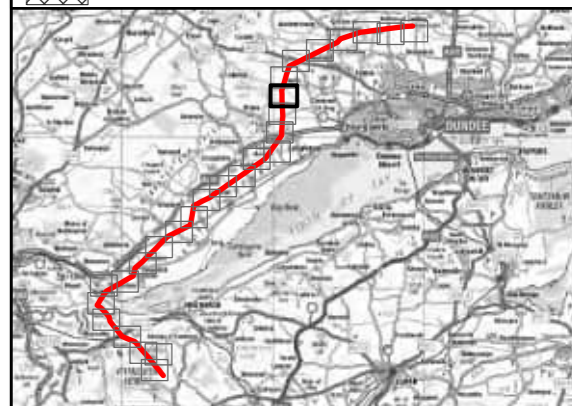


Legend

- Route Alignment
- Tower
- Upgrade to Existing Road or Track
- Trackway Panels
- New Temporary Stone Road
- Limit of Deviation
- Survey area (minimum 60 m from the OHL)

Habitats

- A2.2 - Scrub - scattered
- A3.1 - Broadleaved parkland/scattered trees
- A3.2 - Coniferous parkland/scattered trees
- G2 - Running water (UKHab = r2a, r2b)
- J2.1.2 - Intact hedge - species-poor (UKHab = h2a, h2b)
- J2.5 - Wall (UKHab = u1e)
- A1.1.1 - Broadleaved woodland - semi-natural (UKHab = w1g, w1f, w1f7, w1d, w1d5, w1b5)
- A2.1 - Scrub - dense/continuous (UKHab = h3e, h3d, h3h)
- B2.2 - Neutral grassland - semi-improved (UKHab = g3c, g3c5, g3c6, g3c7, g3c8)
- B4 - Improved grassland (UKHab = g4)
- B6 - Poor semi-improved grassland (UKHab = g3c, g3c6, g4, c1a)
- J1.1 - Cultivated/disturbed land - arable (UKHab = c1c, c1c5, c1d, c1e)
- J1.2 - Cultivated/disturbed land - amenity grassland (UKHab = g4)
- J4 - Bare ground (UKHab = u1c)
- Hardstanding (UKHab = u1b6)
- Not accessed



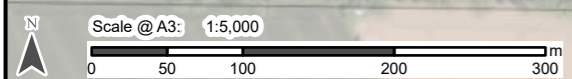
Contains Ordnance Survey Data © Crown copyright and database rights 2024 Ordnance Survey 0100031673
Maxar, Microsoft

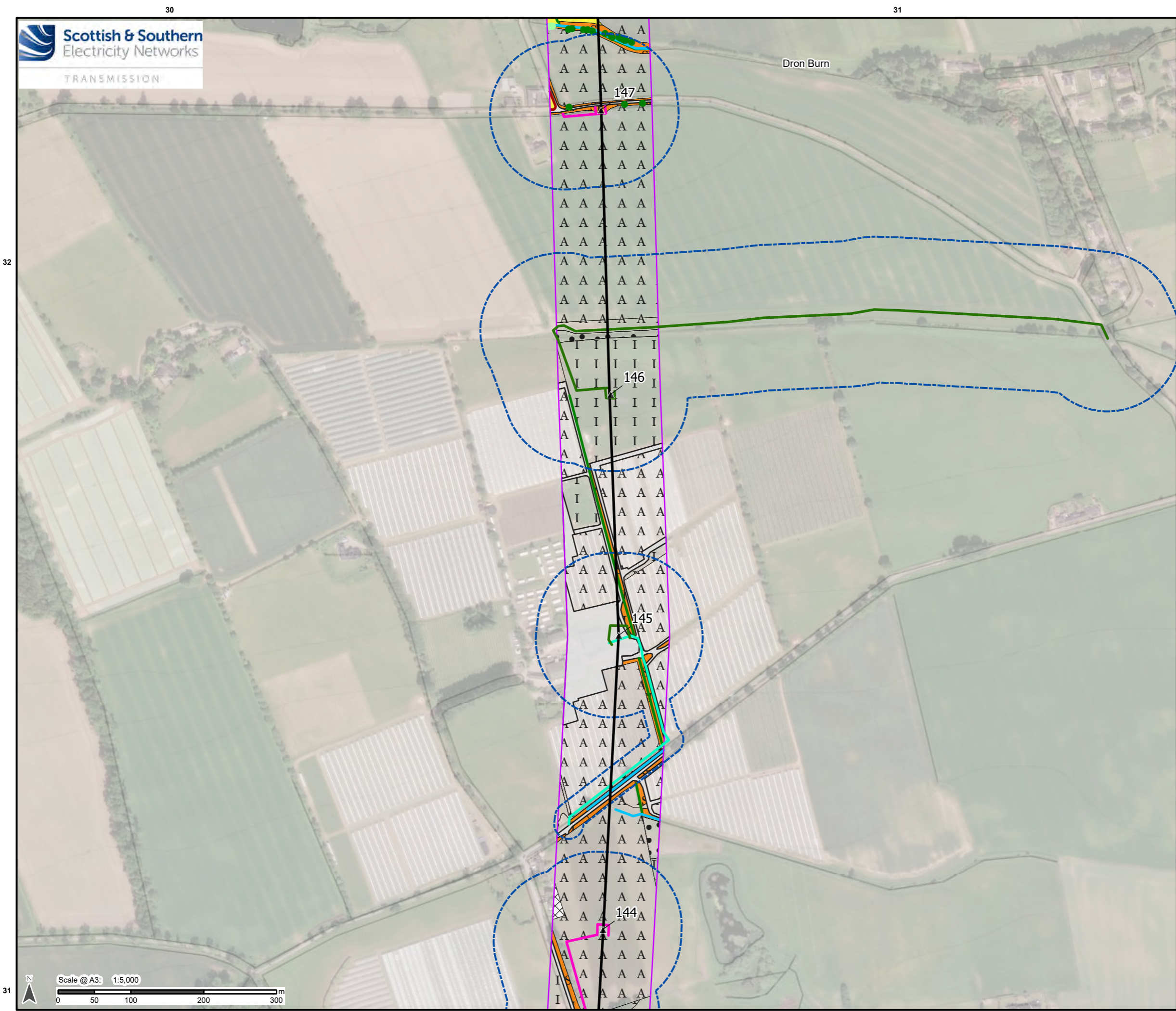
Project No: 60703541
Project: Tealing-Westfield Overhead Line (OHL) 400kV Upgrade

Title:
Habitat Survey Results

Drawn by: CD Date: 15/11/2024

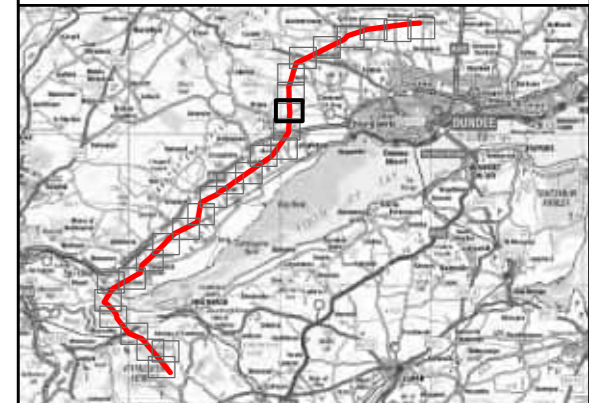
Drawing: Figure 8.1d Page 8 of 27





Legend

- Route Alignment
 - Tower
 - Upgrade to Existing Road or Track
 - Trackway Panels
 - New Temporary Stone Road
 - Limit of Deviation
 - Survey area (minimum 60 m from the OHL)
- Habitats**
- A3.1 - Broadleaved parkland/scattered trees
 - A3.2 - Coniferous parkland/scattered trees
 - G2 - Running water (UKHab = r2a, r2b)
 - J2.1.2 - Intact hedge - species-poor (UKHab = h2a, h2b)
 - J2.5 - Wall (UKHab = u1e)
 - B2.2 - Neutral grassland - semi-improved (UKHab = g3c, g3c5, g3c6, g3c7, g3c8)
 - B4 - Improved grassland (UKHab = g4)
 - J1.1 - Cultivated/disturbed land - arable (UKHab = c1c, c1c5, c1d, c1e)
 - J1.2 - Cultivated/disturbed land - amenity grassland (UKHab = g4)
 - J4 - Bare ground (UKHab = u1c)
 - Hardstanding (UKHab = u1b6)
 - Not accessed



Contains Ordnance Survey Data © Crown copyright and database rights 2024 Ordnance Survey 0100031673


Maxar, Microsoft

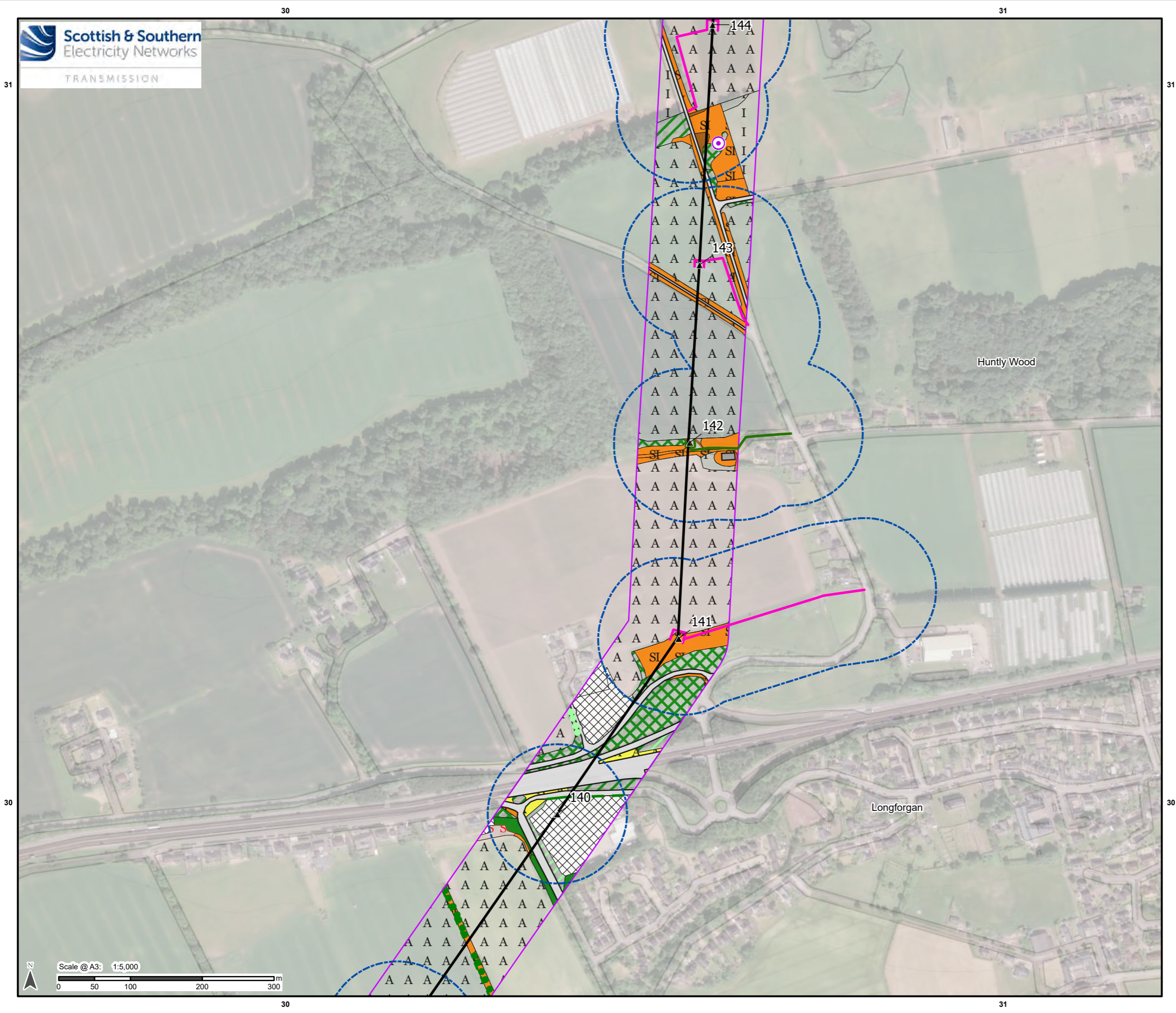
Project No: 60703541
Project: Tealing-Westfield Overhead Line (OHL) 400kV Upgrade

Title:
Habitat Survey Results

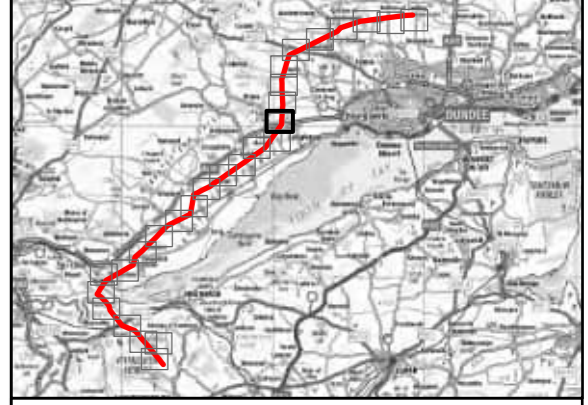
Drawn by: CD Date: 15/11/2024

Drawing: Figure 8.1d Page 9 of 27





- ### Legend
- Route Alignment
 - ▲ Tower
 - Trackway Panels
 - New Temporary Stone Road
 - - - Limit of Deviation
 - Survey area (minimum 60 m from the OHL)
- #### Habitats
- Bog Target Note (bog no longer present at this location)
 - A3.1 - Broadleaved parkland/scattered trees
 - A3.2 - Coniferous parkland/scattered trees
 - J2.1.2 - Intact hedge - species-poor (UKHab = h2a, h2b)
 - - - J2.2.2 - Defunct hedge - species-poor (UKHab = h2a, h2b)
 - A1.1.1 - Broadleaved woodland - semi-natural (UKHab = w1g, w1f, w1f7, w1d, w1d5, w1b5)
 - A1.1.2 - Broadleaved woodland - plantation (UKHab = w1g)
 - A1.2.2 - Coniferous woodland - plantation (UKHab = w2b, w2c)
 - A1.3.2 - Mixed woodland - plantation (UKHab = w1h5, w1h6)
 - A2.1 - Scrub - dense/continuous (UKHab = h3e, h3d, h3h)
 - B2.2 - Neutral grassland - semi-improved (UKHab = g3c, g3c5, g3c6, g3c7, g3c8)
 - B4 - Improved grassland (UKHab = g4)
 - C1.1 - Bracken - continuous (UKHab = g1c)
 - C3.1 - Other tall herb and fern - ruderal (UKHab = g3c)
 - I2.2 - Spoil (UKHab = u1c)
 - J1.1 - Cultivated/disturbed land - arable (UKHab = c1c, c1c5, c1d, c1e)
 - J1.2 - Cultivated/disturbed land - amenity grassland (UKHab = g4)
 - J3.6 - Buildings (UKHab = u1b5)
 - J4 - Bare ground (UKHab = u1c)
 - Hardstanding (UKHab = u1b6)
 - Not accessed



Contains Ordnance Survey Data © Crown copyright and database rights 2024 Ordnance Survey 0100031673

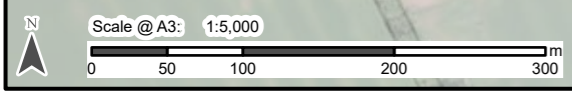
Maxar, Microsoft

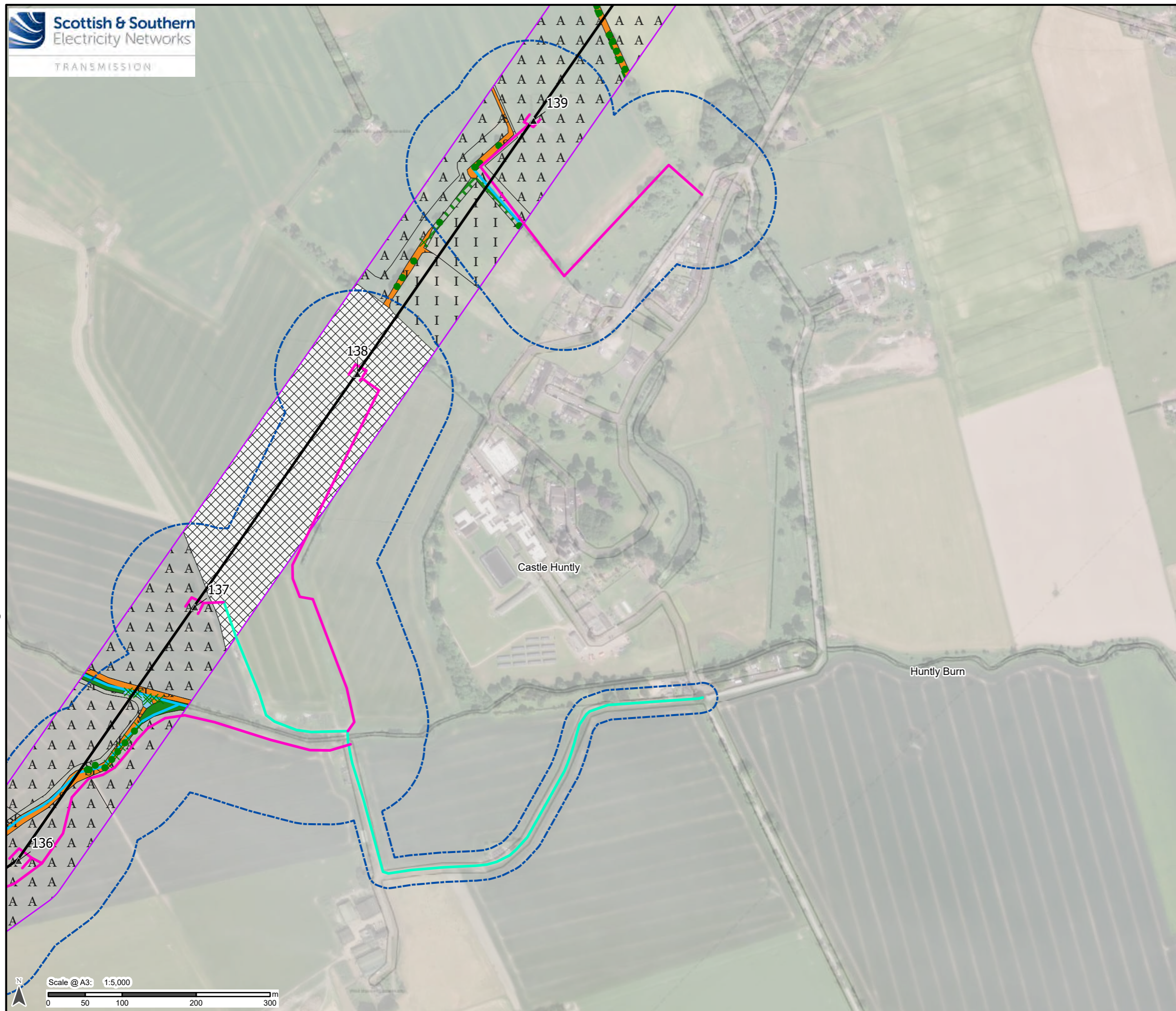
Project No: 60703541
Project: Tealing-Westfield Overhead Line (OHL) 400kV Upgrade



















Title:
Habitat Survey Results

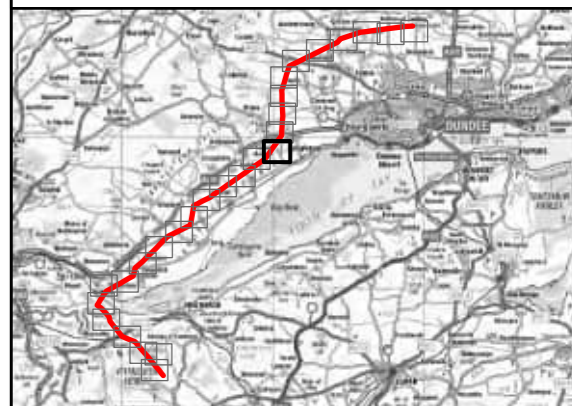
Drawn by: CD Date: 15/11/2024

Drawing: Figure 8.1d Page 10 of 27





- ### Legend
-  Route Alignment
 -  Tower
 -  Upgrade to Existing Road or Track
 -  Trackway Panels
 -  Limit of Deviation
 -  Survey area (minimum 60 m from the OHL)
- ### Habitats
-  A2.2 - Scrub - scattered
 -  A3.1 - Broadleaved parkland/scattered trees
 -  G2 - Running water (UKHab = r2a, r2b)
 -  J2.2.2 - Defunct hedge - species-poor (UKHab = h2a, h2b)
 -  A1.1.1 - Broadleaved woodland - semi-natural (UKHab = w1g, w1f, w1f7, w1d, w1d5, w1b5)
 -  A2.1 - Scrub - dense/continuous (UKHab = h3e, h3d, h3h)
 -  B2.2 - Neutral grassland - semi-improved (UKHab = g3c, g3c5, g3c6, g3c7, g3c8)
 -  B4 - Improved grassland (UKHab = g4)
 -  B6 - Poor semi-improved grassland (UKHab = g3c, g3c6, g4, c1a)
 -  F1 - Swamp (UKHab = f2a, f2e, f2f)
 -  J1.1 - Cultivated/disturbed land - arable (UKHab = c1c, c1c5, c1d, c1e)
 -  Not accessed



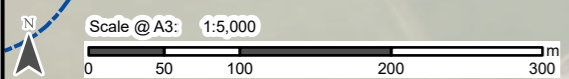
Contains Ordnance Survey Data © Crown copyright and database rights 2024 Ordnance Survey 0100031673
Maxar, Microsoft

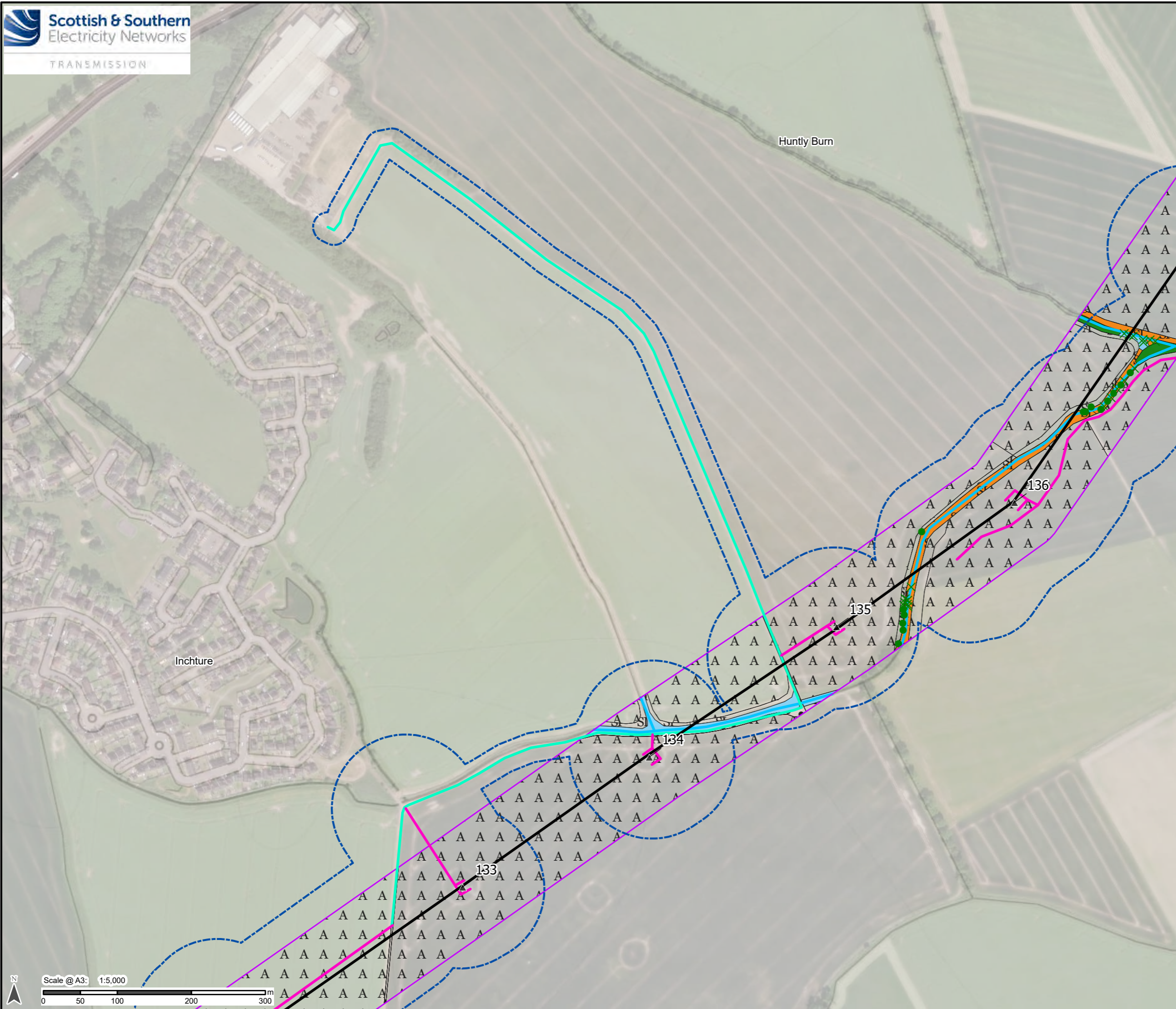
Project No: 60703541
Project: Tealing-Westfield Overhead Line (OHL) 400kV Upgrade

Title:
Habitat Survey Results

















Drawn by: CD Date: 15/11/2024

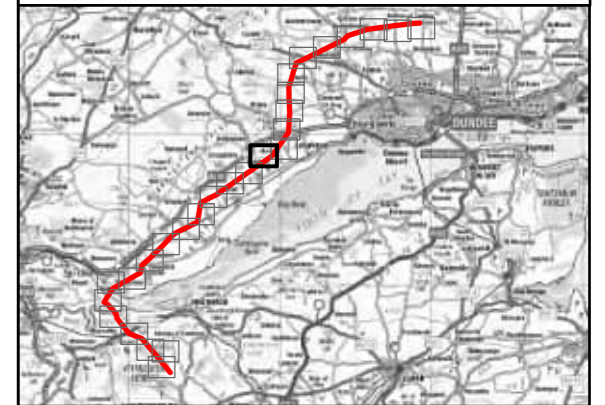
Drawing: Figure 8.1d Page 11 of 27





Legend

-  Route Alignment
-  Tower
-  Upgrade to Existing Road or Track
-  Trackway Panels
-  Limit of Deviation
-  Survey area (minimum 60 m from the OHL)
- Habitats**
-  A2.2 - Scrub - scattered
-  A3.1 - Broadleaved parkland/scattered trees
-  G2 - Running water (UKHab = r2a, r2b)
-  A1.1.1 - Broadleaved woodland - semi-natural (UKHab = w1g, w1f, w1f7, w1d, w1d5, w1b5)
-  B2.2 - Neutral grassland - semi-improved (UKHab = g3c, g3c5, g3c6, g3c7, g3c8)
-  B6 - Poor semi-improved grassland (UKHab = g3c, g3c6, g4, c1a)
-  F1 - Swamp (UKHab = f2a, f2e, f2f)
-  J1.1 - Cultivated/disturbed land - arable (UKHab = c1c, c1c5, c1d, c1e)
-  J4 - Bare ground (UKHab = u1c)
-  Not accessed



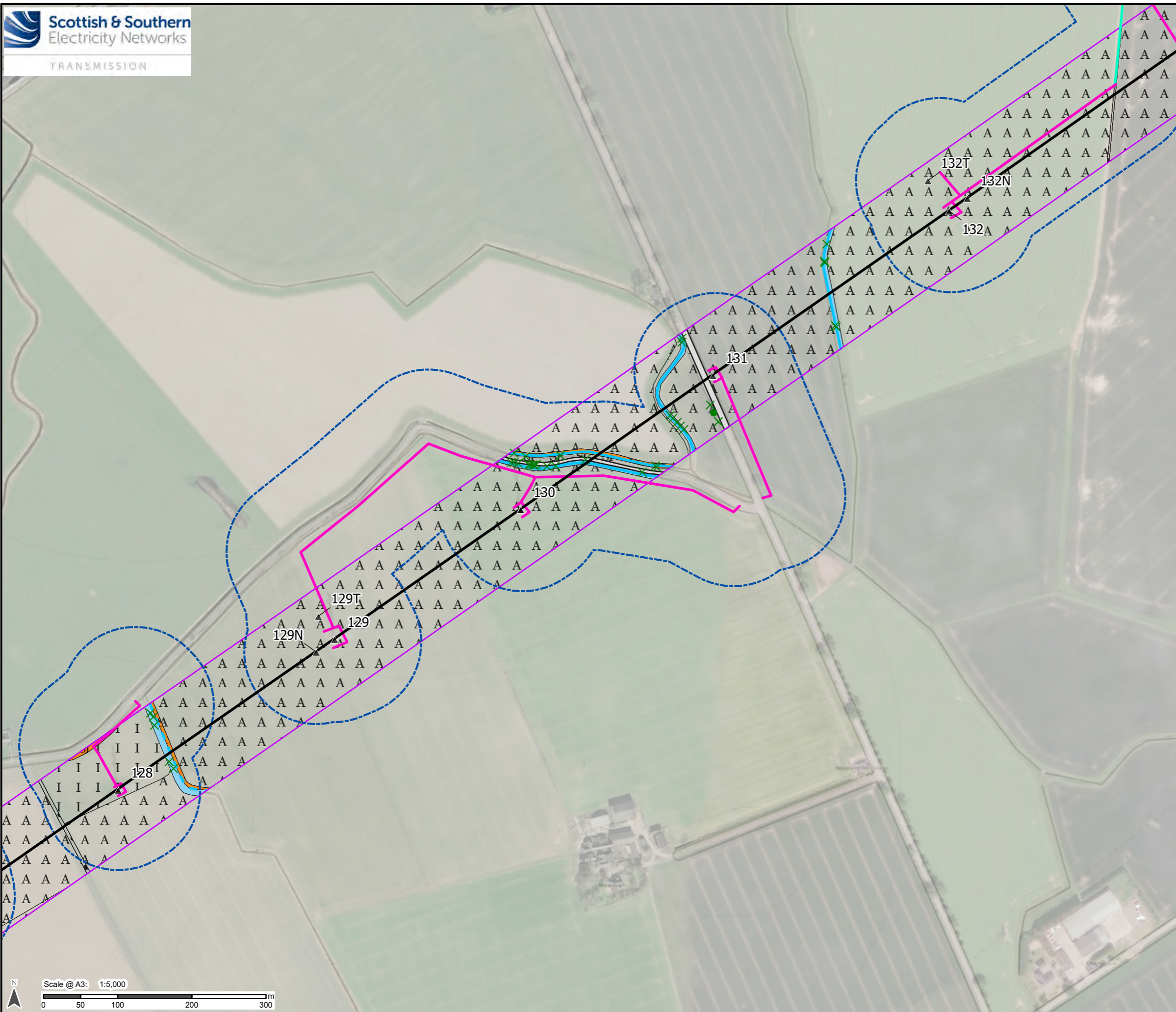
Contains Ordnance Survey Data © Crown copyright and database rights 2024 Ordnance Survey 0100031673
 Maxar, Microsoft

Project No: 60703541
 Project: Tealing-Westfield Overhead Line (OHL) 400kV Upgrade


















Title:
 Habitat Survey Results

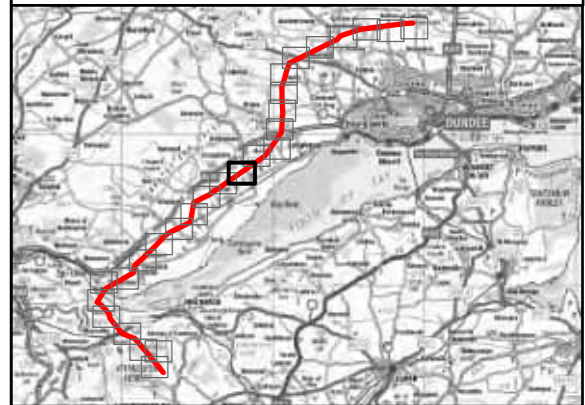
Drawn by: CD Date: 15/11/2024

Drawing: Figure 8.1d Page 12 of 27



Legend

-  Route Alignment
 -  Tower
 -  Upgrade to Existing Road or Track
 -  Trackway Panels
 -  Limit of Deviation
 -  Survey area (minimum 60 m from the OHL)
- Habitats**
-  A2.2 - Scrub - scattered
 -  A3.1 - Broadleaved parkland/scattered trees
 -  G2 - Running water (UKHab = r2a, r2b)
 -  J2.6 - Dry ditch
 -  B2.2 - Neutral grassland - semi-improved (UKHab = g3c, g3c5, g3c6, g3c7, g3c8)
 -  B4 - Improved grassland (UKHab = g4)
 -  B6 - Poor semi-improved grassland (UKHab = g3c, g3c6, g4, c1a)
 -  F1 - Swamp (UKHab = f2a, f2e, f2f)
 -  J1.1 - Cultivated/disturbed land - arable (UKHab = c1c, c1c5, c1d, c1e)
 -  J4 - Bare ground (UKHab = u1c)
 -  Hardstanding (UKHab = u1b6)



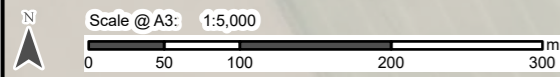
Contains Ordnance Survey Data © Crown copyright and database rights 2024 Ordnance Survey 0100031673
 Maxar, Microsoft

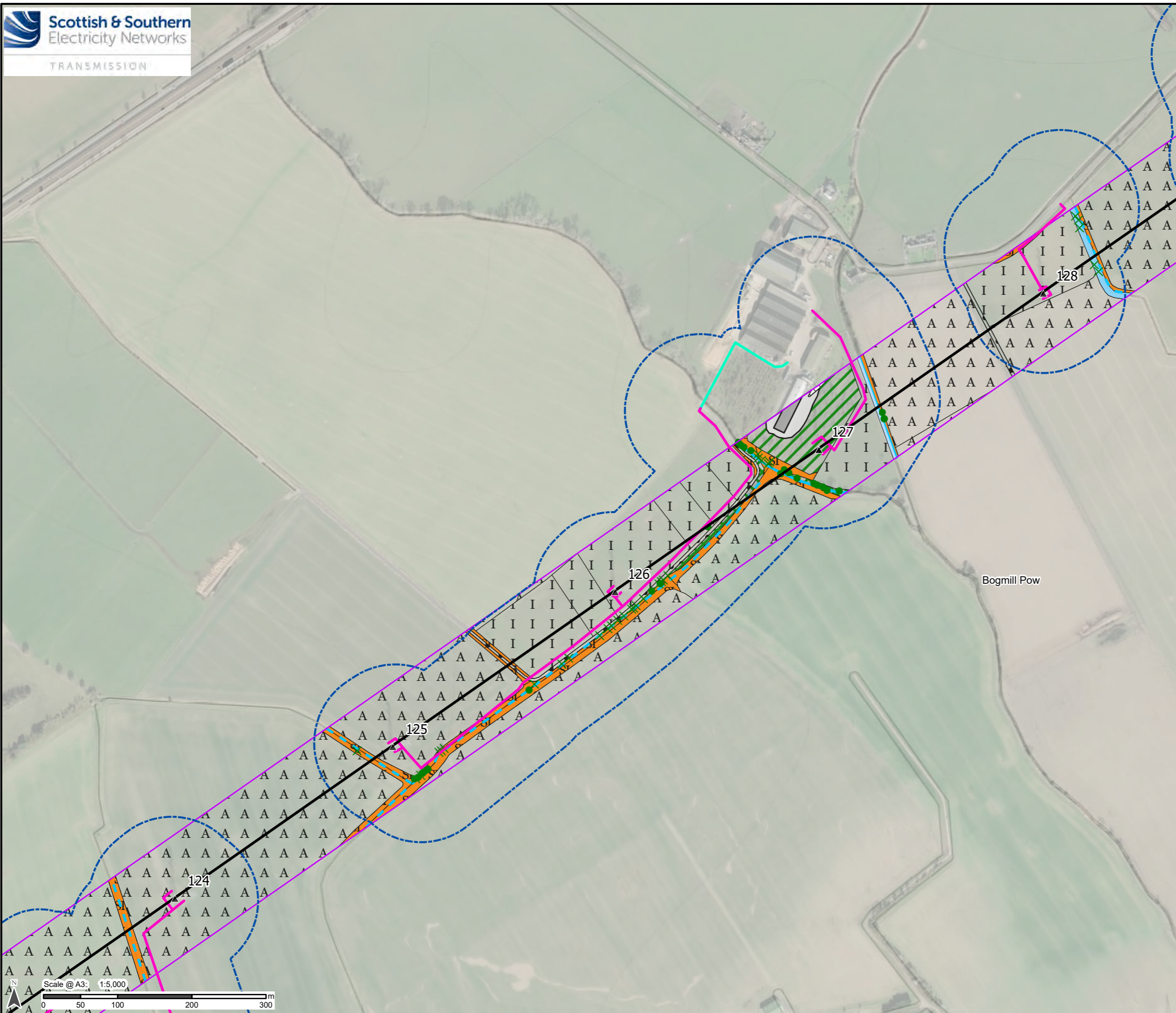
Project No: 60703541
 Project: Tealing-Westfield Overhead Line (OHL) 400kV Upgrade

Title:
 Habitat Survey Results

Drawn by: CD Date: 15/11/2024

Drawing: Figure 8.1d Page 13 of 27

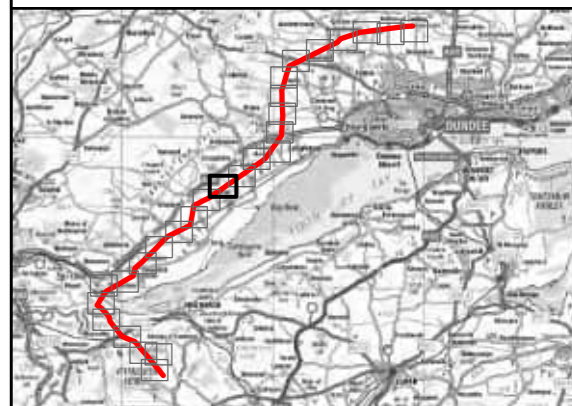




Legend

- Route Alignment
 - Tower
 - Upgrade to Existing Road or Track
 - Trackway Panels
 - Limit of Deviation
 - Survey area (minimum 60 m from the OHL)
- Habitats**
- A2.2 - Scrub - scattered
 - A3.1 - Broadleaved parkland/scattered trees
 - F2.1 - Marginal and inundation - marginal vegetation (UKHab = f2d)
 - G2 - Running water (UKHab = r2a, r2b)
 - J2.6 - Dry ditch
 - A1.1.2 - Broadleaved woodland - plantation (UKHab = w1g)
 - A2.1 - Scrub - dense/continuous (UKHab = h3e, h3d, h3h)
 - B2.2 - Neutral grassland - semi-improved (UKHab = g3c, g3c5, g3c6, g3c7, g3c8)
 - B4 - Improved grassland (UKHab = g4)
 - F1 - Swamp (UKHab = f2a, f2e, f2f)
 - J1.1 - Cultivated/disturbed land - arable (UKHab = c1c, c1c5, c1d, c1e)
 - J3.6 - Buildings (UKHab = u1b5)
 - J4 - Bare ground (UKHab = u1c)
 - Hardstanding (UKHab = u1b6)
 - Not accessed

27




Contains Ordnance Survey Data © Crown copyright and database rights 2024 Ordnance Survey 0100031673
Maxar, Microsoft

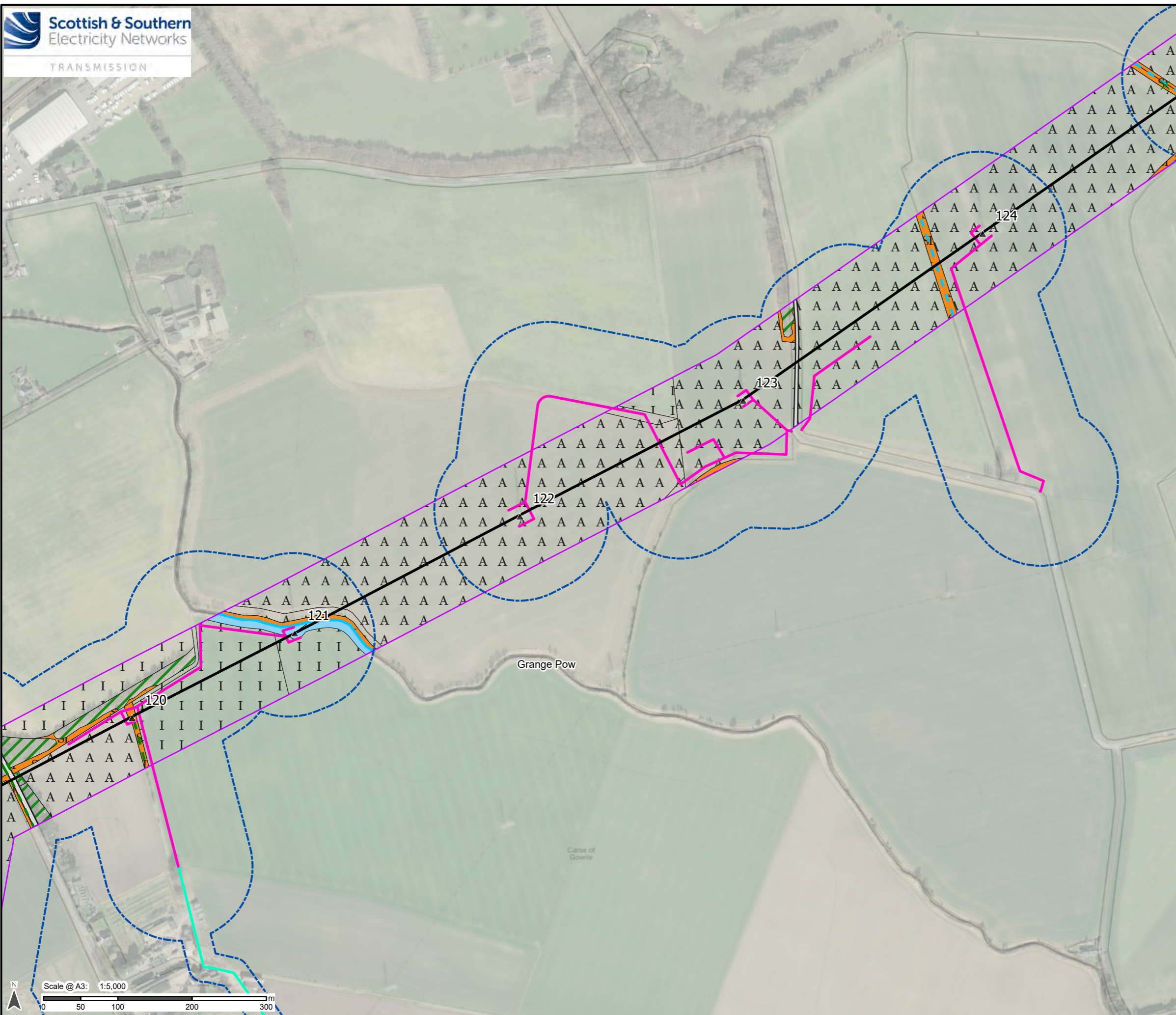
Project No: 60703541
Project: Tealing-Westfield Overhead Line (OHL) 400kV Upgrade

Title:
Habitat Survey Results

Drawn by: CD Date: 15/11/2024

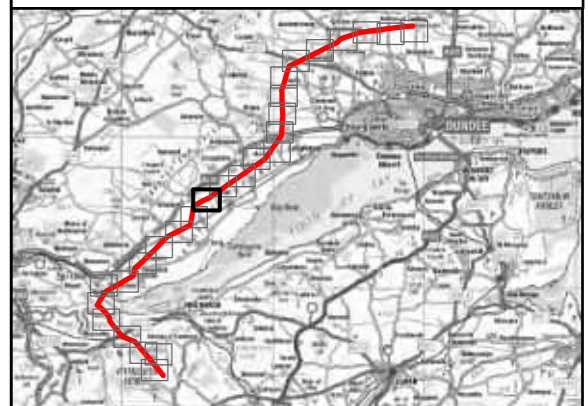
Drawing: Figure 8.1d Page 14 of 27





Legend

- Route Alignment
- Tower
- Upgrade to Existing Road or Track
- Trackway Panels
- Limit of Deviation
- Survey area (minimum 60 m from the OHL)
- Habitats**
- A2.2 - Scrub - scattered
- G2 - Running water (UKHab = r2a, r2b)
- J2.1.2 - Intact hedge - species-poor (UKHab = h2a, h2b)
- J2.2.2 - Defunct hedge - species-poor (UKHab = h2a, h2b)
- J2.6 - Dry ditch
- A1.1.2 - Broadleaved woodland - plantation (UKHab = w1g)
- A2.1 - Scrub - dense/continuous (UKHab = h3e, h3d, h3h)
- B2.2 - Neutral grassland - semi-improved (UKHab = g3c, g3c5, g3c6, g3c7, g3c8)
- B4 - Improved grassland (UKHab = g4)
- F1 - Swamp (UKHab = f2a, f2e, f2f)
- J1.1 - Cultivated/disturbed land - arable (UKHab = c1c, c1c5, c1d, c1e)
- Hardstanding (UKHab = u1b6)




Contains Ordnance Survey Data © Crown copyright and database rights 2024 Ordnance Survey 0100031673
Maxar, Microsoft

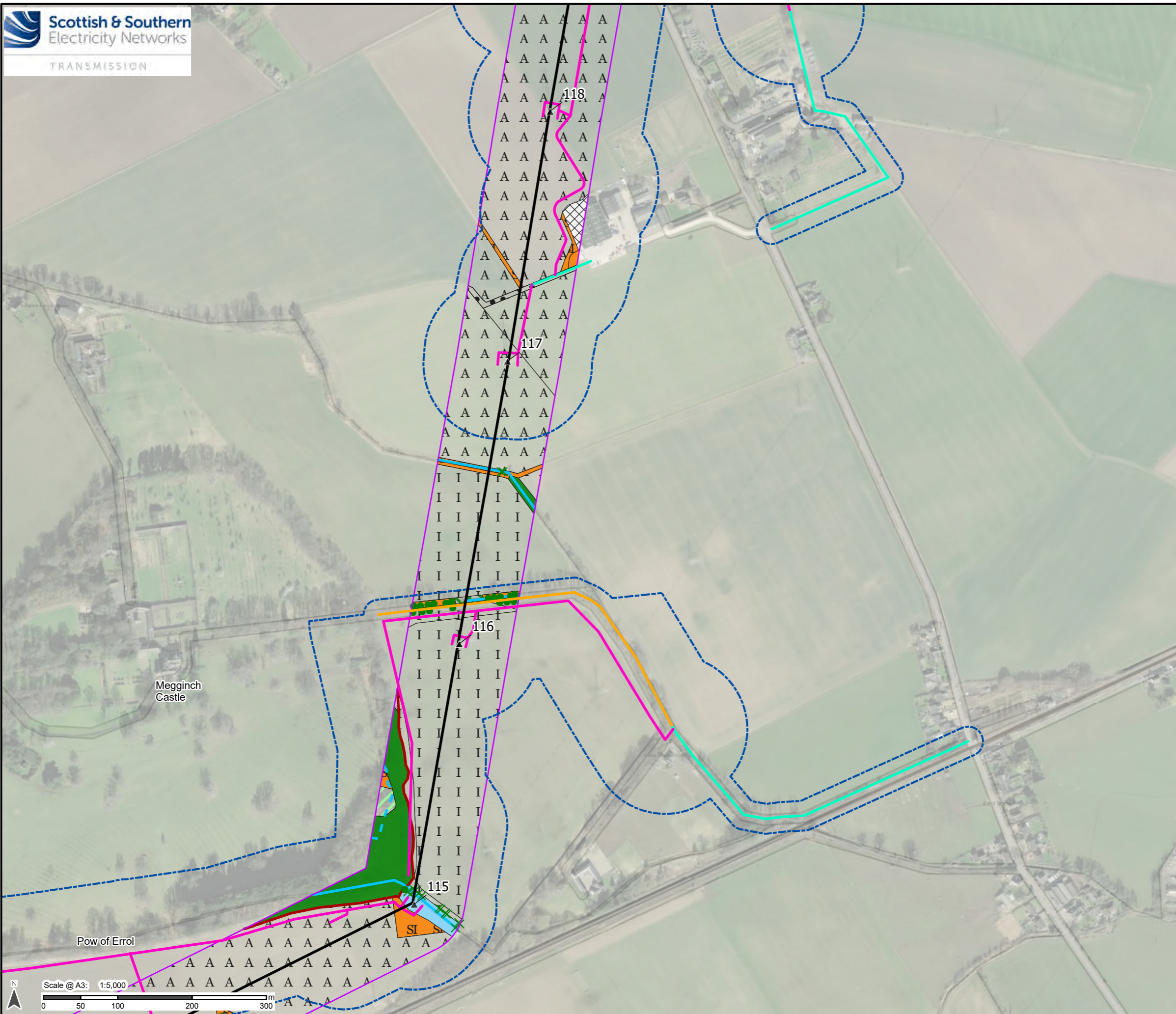
Project No: 60703541
Project: Tealing-Westfield Overhead Line (OHL) 400kV Upgrade

Title:
Habitat Survey Results

Drawn by: CD Date: 15/11/2024

Drawing: Figure 8.1d Page 15 of 27

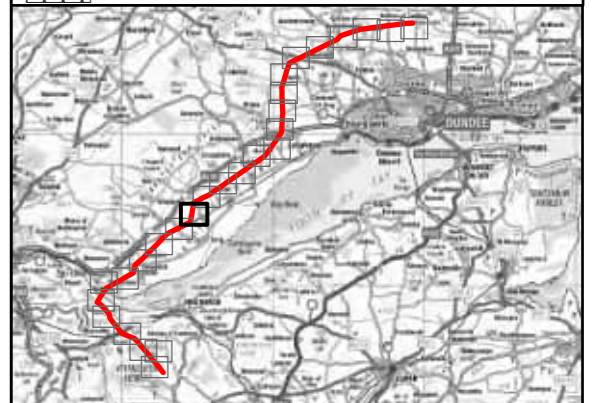




Legend

- Route Alignment
 - Tower
 - Bespoke Track
 - Upgrade to Existing Road or Track
 - Trackway Panels
 - Limit of Deviation
 - Survey area (minimum 60 m from the OHL)
- Habitats**
- A2.2 - Scrub - scattered
 - A3.1 - Broadleaved parkland/scattered trees
 - G2 - Running water (UKHab = r2a, r2b)
 - J2.5 - Wall (UKHab = u1e)
 - J2.6 - Dry ditch
 - A1.1.1 - Broadleaved woodland - semi-natural (UKHab = w1g, w1f, w1f7, w1d, w1d5, w1b5)
 - A1.1.2 - Broadleaved woodland - plantation (UKHab = w1g)
 - A1.2.2 - Coniferous woodland - plantation (UKHab = w2b, w2c)
 - A2.1 - Scrub - dense/continuous (UKHab = h3e, h3d, h3h)
 - B2.2 - Neutral grassland - semi-improved (UKHab = g3c, g3c5, g3c6, g3c7, g3c8)
 - B4 - Improved grassland (UKHab = g4)
 - F1 - Swamp (UKHab = f2a, f2e, f2f)
 - J1.1 - Cultivated/disturbed land - arable (UKHab = c1c, c1c5, c1d, c1e)
 - J4 - Bare ground (UKHab = u1c)
 - Not accessed

25



Contains Ordnance Survey Data © Crown copyright and database rights 2024 Ordnance Survey 0100031673


Maxar, Microsoft

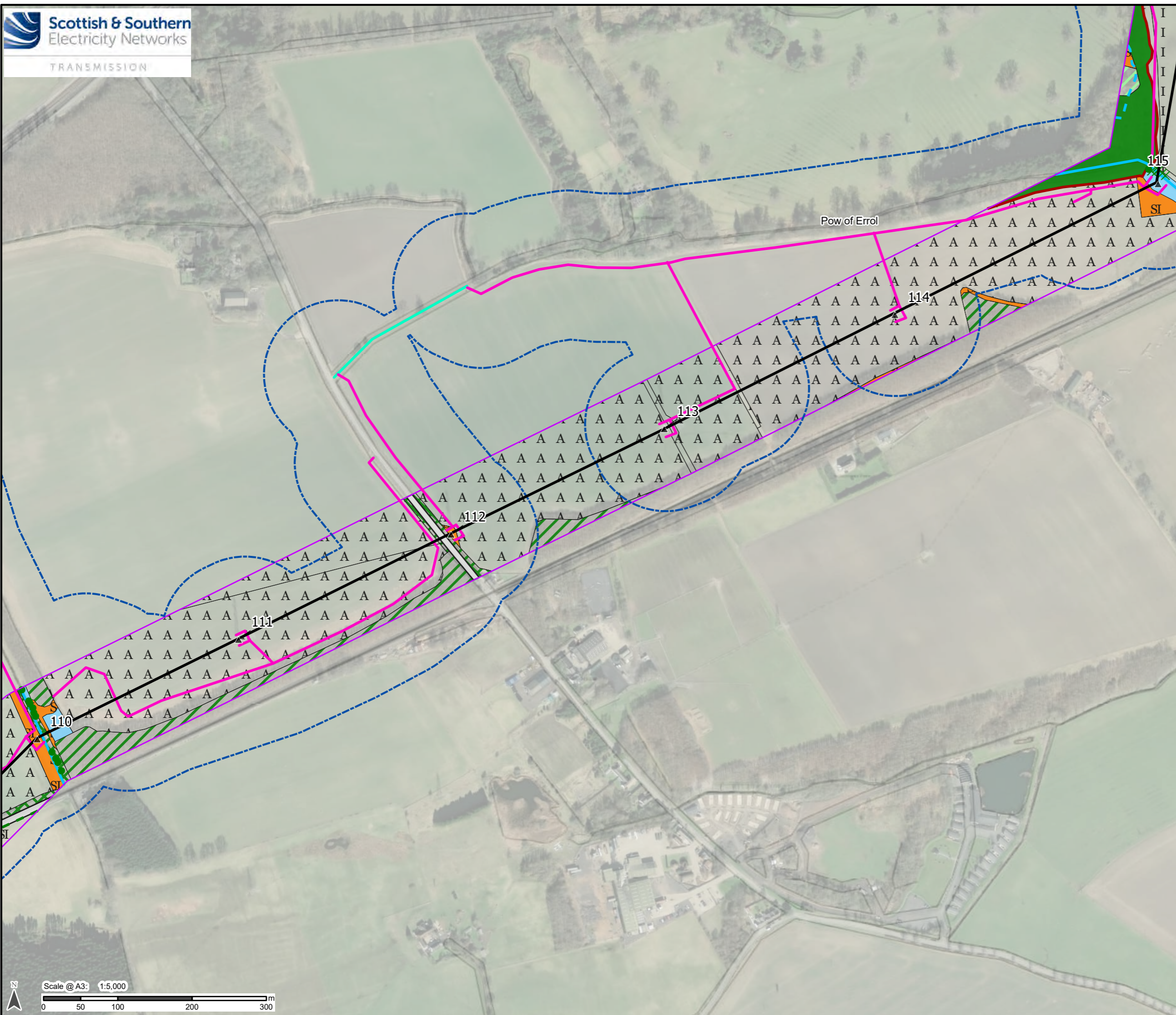
Project No: 60703541
 Project: Tealing-Westfield Overhead Line (OHL) 400kV Upgrade

Title:
 Habitat Survey Results

Drawn by: CD Date: 15/11/2024

Drawing: Figure 8.1d Page 16 of 27





Legend

- Route Alignment
- Tower
- Upgrade to Existing Road or Track
- Trackway Panels
- Limit of Deviation
- Survey area (minimum 60 m from the OHL)
- Habitats**
- A2.2 - Scrub - scattered
- A3.1 - Broadleaved parkland/scattered trees
- G2 - Running water (UKHab = r2a, r2b)
- J2.2.2 - Defunct hedge - species-poor (UKHab = h2a, h2b)
- J2.5 - Wall (UKHab = u1e)
- J2.6 - Dry ditch
- A1.1.1 - Broadleaved woodland - semi-natural (UKHab = w1g, w1f, w1f7, w1d, w1d5, w1b5)
- A1.1.2 - Broadleaved woodland - plantation (UKHab = w1g)
- A1.2.2 - Coniferous woodland - plantation (UKHab = w2b, w2c)
- A2.1 - Scrub - dense/continuous (UKHab = h3e, h3d, h3h)
- B2.2 - Neutral grassland - semi-improved (UKHab = g3c, g3c5, g3c6, g3c7, g3c8)
- B4 - Improved grassland (UKHab = g4)
- B6 - Poor semi-improved grassland (UKHab = g3c, g3c6, g4, c1a)
- F1 - Swamp (UKHab = f2a, f2e, f2f)
- J1.1 - Cultivated/disturbed land - arable (UKHab = c1c, c1c5, c1d, c1e)
- Hardstanding (UKHab = u1b6)

24



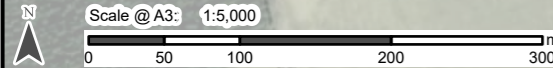
Contains Ordnance Survey Data © Crown copyright and database rights 2024 Ordnance Survey 0100031673
Maxar, Microsoft

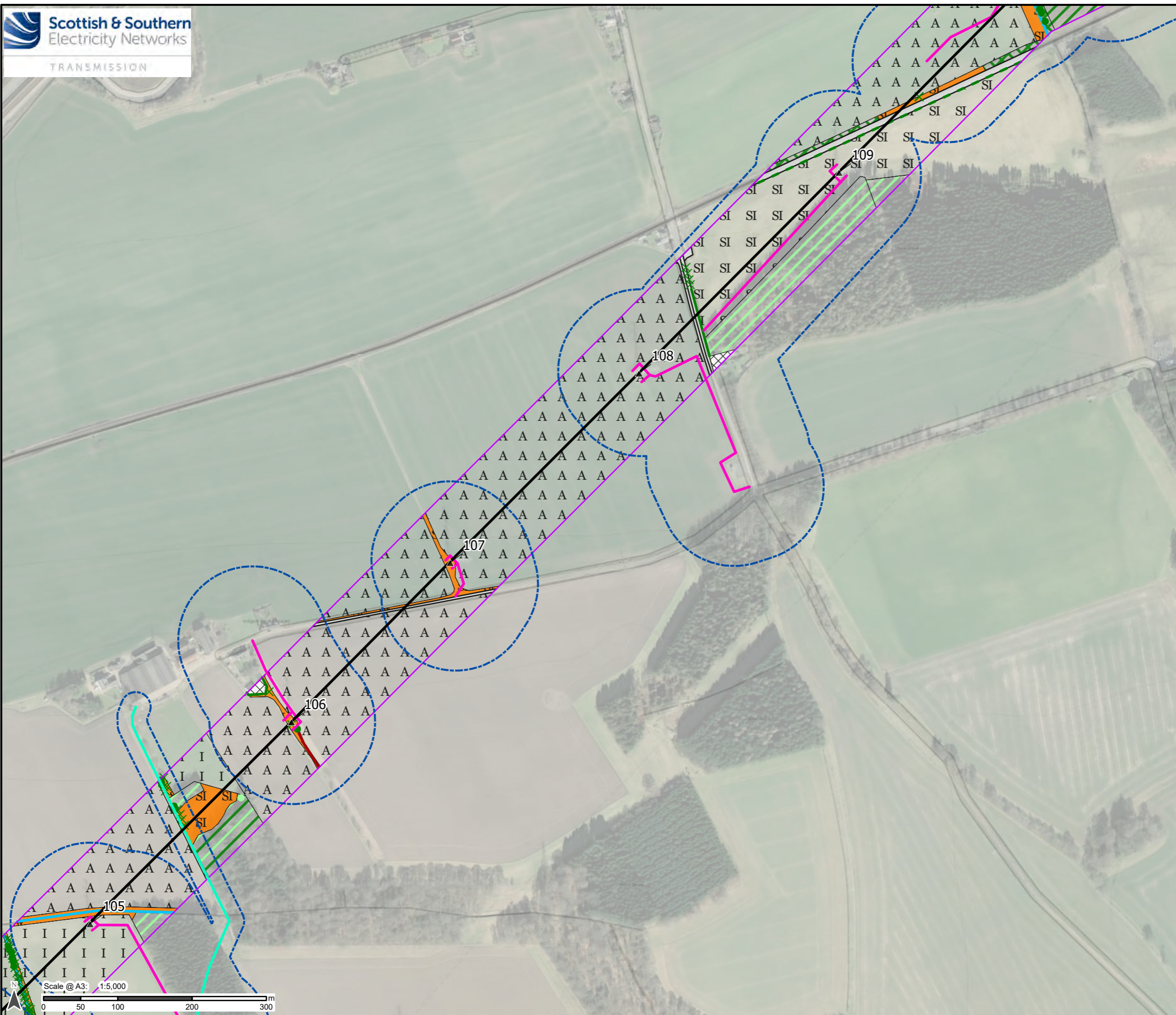
Project No: 60703541
Project: Tealing-Westfield Overhead Line (OHL) 400kV Upgrade

























Title:
Habitat Survey Results

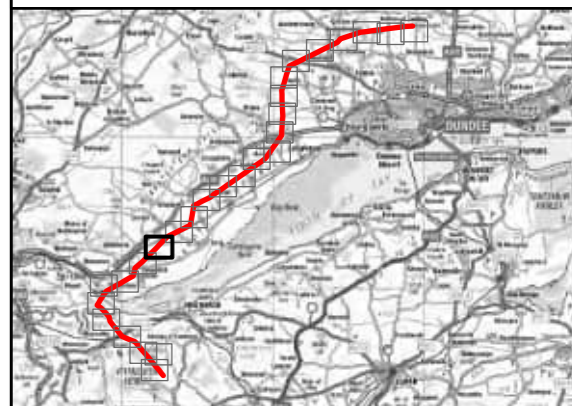
Drawn by: CD Date: 15/11/2024

Drawing: Figure 8.1d Page 17 of 27





- ### Legend
-  Route Alignment
 -  Tower
 -  Upgrade to Existing Road or Track
 -  Trackway Panels
 -  Limit of Deviation
 -  Survey area (minimum 60 m from the OHL)
- #### Habitats
-  A2.2 - Scrub - scattered
 -  A3.1 - Broadleaved parkland/scattered trees
 -  A3.2 - Coniferous parkland/scattered trees
 -  G2 - Running water (UKHab = r2a, r2b)
 -  J2.1.2 - Intact hedge - species-poor (UKHab = h2a, h2b)
 -  J2.2.2 - Defunct hedge - species-poor (UKHab = h2a, h2b)
 -  J2.5 - Wall (UKHab = u1e)
 -  A1.1.2 - Broadleaved woodland - plantation (UKHab = w1g)
 -  A1.2.2 - Coniferous woodland - plantation (UKHab = w2b, w2c)
 -  A1.3.2 - Mixed woodland - plantation (UKHab = w1h5, w1h6)
 -  A2.1 - Scrub - dense/continuous (UKHab = h3e, h3d, h3h)
 -  B2.2 - Neutral grassland - semi-improved (UKHab = g3c, g3c5, g3c6, g3c7, g3c8)
 -  B4 - Improved grassland (UKHab = g4)
 -  B6 - Poor semi-improved grassland (UKHab = g3c, g3c6, g4, c1a)
 -  J1.1 - Cultivated/disturbed land - arable (UKHab = c1c, c1c5, c1d, c1e)
 -  J4 - Bare ground (UKHab = u1c)
 -  Hardstanding (UKHab = u1b6)
 -  Not accessed



Contains Ordnance Survey Data © Crown copyright and database rights 2024 Ordnance Survey 0100031673


Maxar, Microsoft

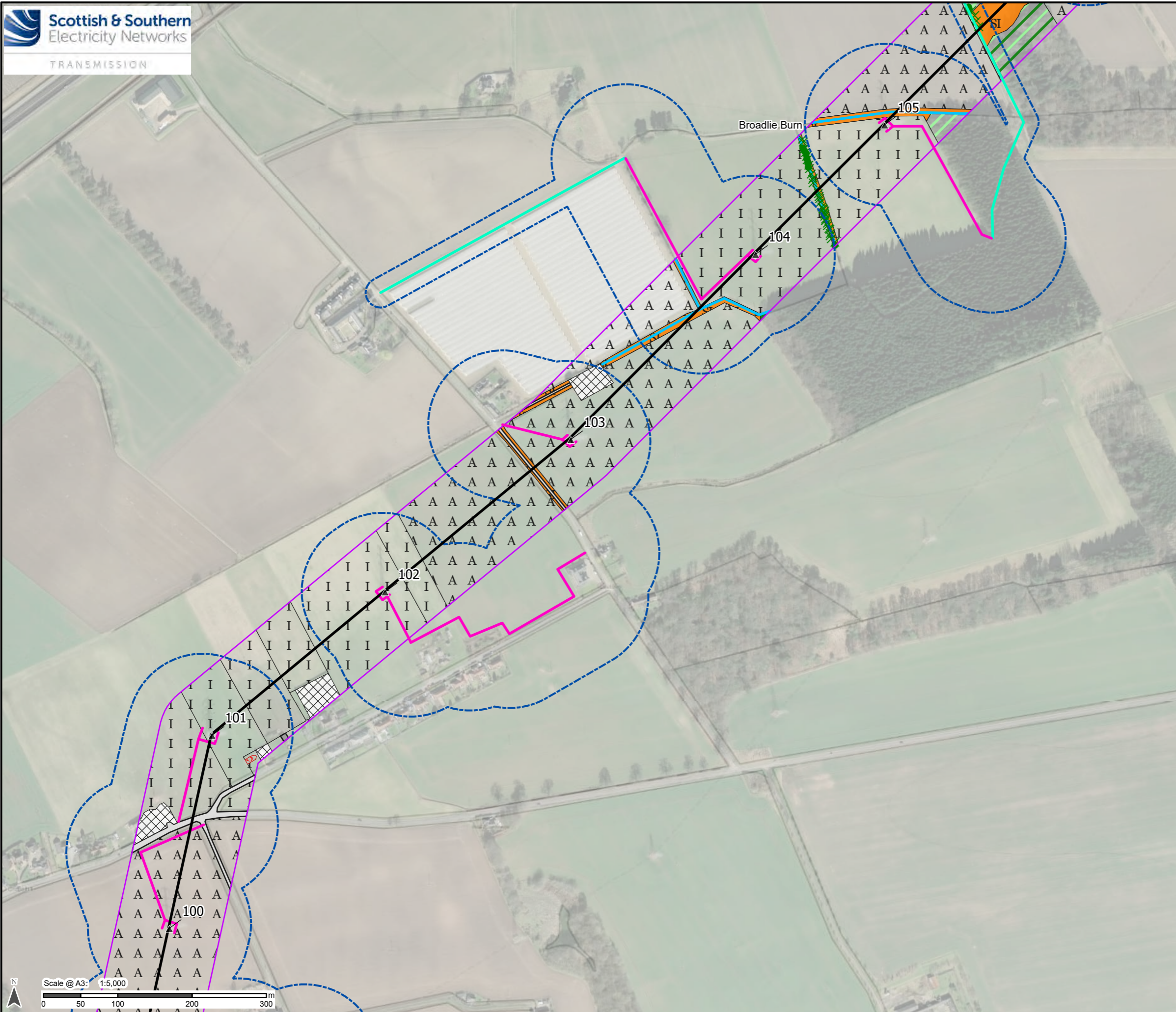
Project No: 60703541
 Project: Tealing-Westfield Overhead Line (OHL) 400kV Upgrade

Title:
 Habitat Survey Results






















Drawn by: CD Date: 15/11/2024

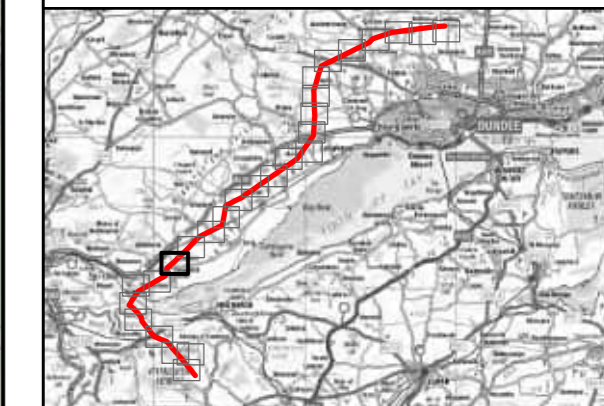
Drawing: Figure 8.1d Page 18 of 27





Legend

-  Route Alignment
 -  Tower
 -  Upgrade to Existing Road or Track
 -  Trackway Panels
 -  Limit of Deviation
 -  Survey area (minimum 60 m from the OHL)
- Habitats**
-  A2.2 - Scrub - scattered
 -  A3.1 - Broadleaved parkland/scattered trees
 -  A3.2 - Coniferous parkland/scattered trees
 -  G2 - Running water (UKHab = r2a, r2b)
 -  A1.1.1 - Broadleaved woodland - semi-natural (UKHab = w1g, w1f, w1f7, w1d, w1d5, w1b5)
 -  A1.2.2 - Coniferous woodland - plantation (UKHab = w2b, w2c)
 -  A1.3.2 - Mixed woodland - plantation (UKHab = w1h5, w1h6)
 -  B2.2 - Neutral grassland - semi-improved (UKHab = g3c, g3c5, g3c6, g3c7, g3c8)
 -  B4 - Improved grassland (UKHab = g4)
 -  I2.2 - Spoil (UKHab = u1c)
 -  J1.1 - Cultivated/disturbed land - arable (UKHab = c1c, c1c5, c1d, c1e)
 -  J3.6 - Buildings (UKHab = u1b5)
 -  J4 - Bare ground (UKHab = u1c)
 -  Hardstanding (UKHab = u1b6)
 -  Not accessed



Contains Ordnance Survey Data © Crown copyright and database rights 2024 Ordnance Survey 0100031673

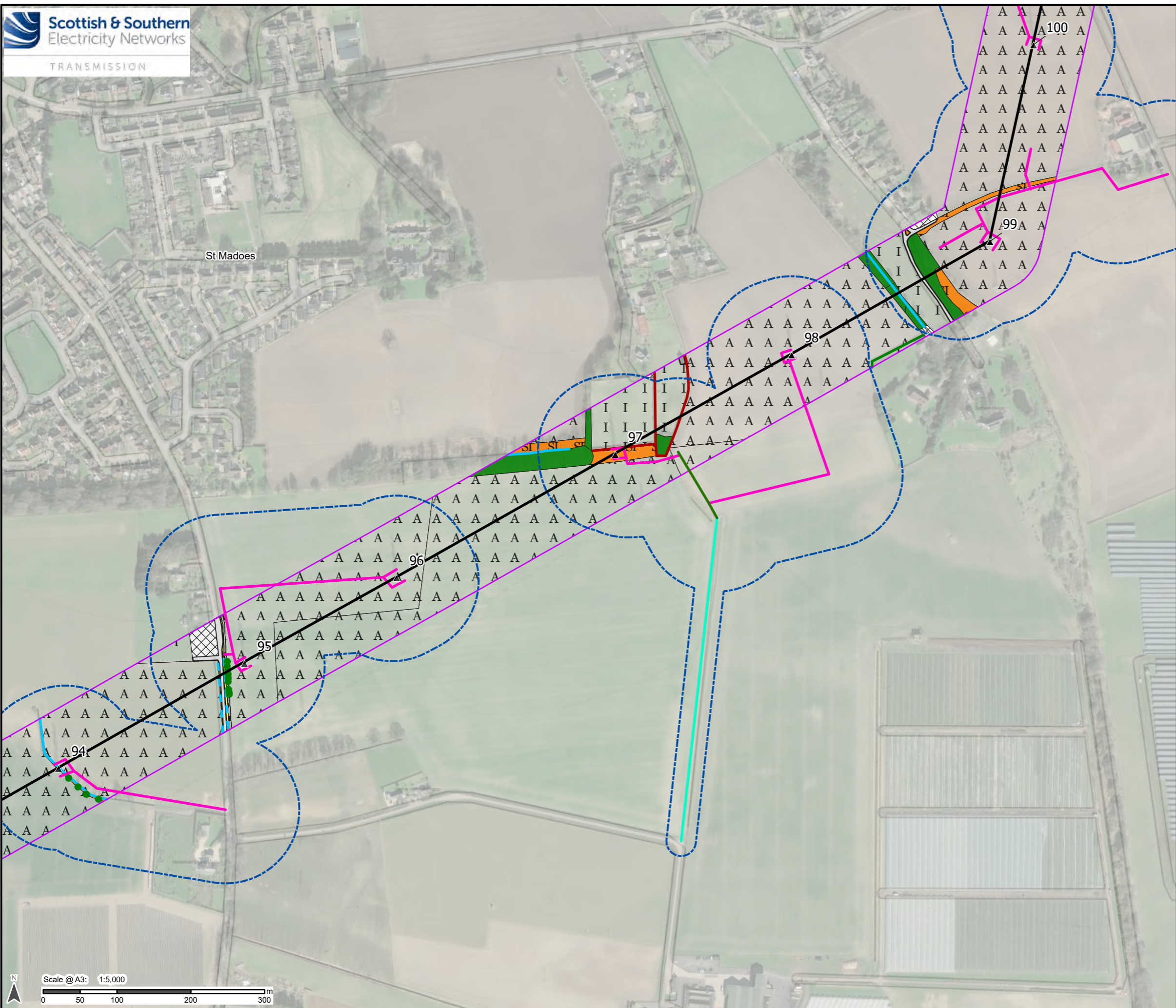
Maxar, Microsoft

Project No: 60703541
 Project: Tealing-Westfield Overhead Line (OHL) 400kV Upgrade

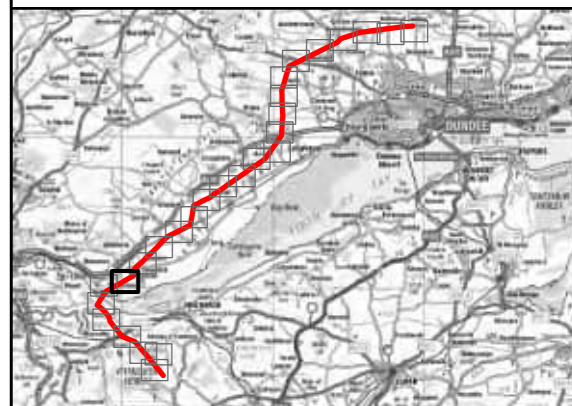
Title:
 Habitat Survey Results

Drawn by: CD Date: 15/11/2024

Drawing: Figure 8.1d Page 19 of 27



- ### Legend
- Route Alignment
 - Tower
 - Upgrade to Existing Road or Track
 - Trackway Panels
 - New Temporary Stone Road
 - Limit of Deviation
 - Survey area (minimum 60 m from the OHL)
- ### Habitats
- A3.1 - Broadleaved parkland/scattered trees
 - G2 - Running water (UKHab = r2a, r2b)
 - J2.1.2 - Intact hedge - species-poor (UKHab = h2a, h2b)
 - J2.5 - Wall (UKHab = u1e)
 - J2.6 - Dry ditch
 - A1.1.1 - Broadleaved woodland - semi-natural (UKHab = w1g, w1f, w1f7, w1d, w1d5, w1b5)
 - B2.2 - Neutral grassland - semi-improved (UKHab = g3c, g3c5, g3c6, g3c7, g3c8)
 - B4 - Improved grassland (UKHab = g4)
 - J1.1 - Cultivated/disturbed land - arable (UKHab = c1c, c1c5, c1d, c1e)
 - J1.2 - Cultivated/disturbed land - amenity grassland (UKHab = g4)
 - J3.6 - Buildings (UKHab = u1b5)
 - J4 - Bare ground (UKHab = u1c)
 - Hardstanding (UKHab = u1b6)
 - Not accessed



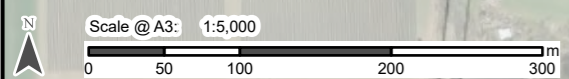
Contains Ordnance Survey Data © Crown copyright and database rights 2024 Ordnance Survey 0100031673
Maxar, Microsoft

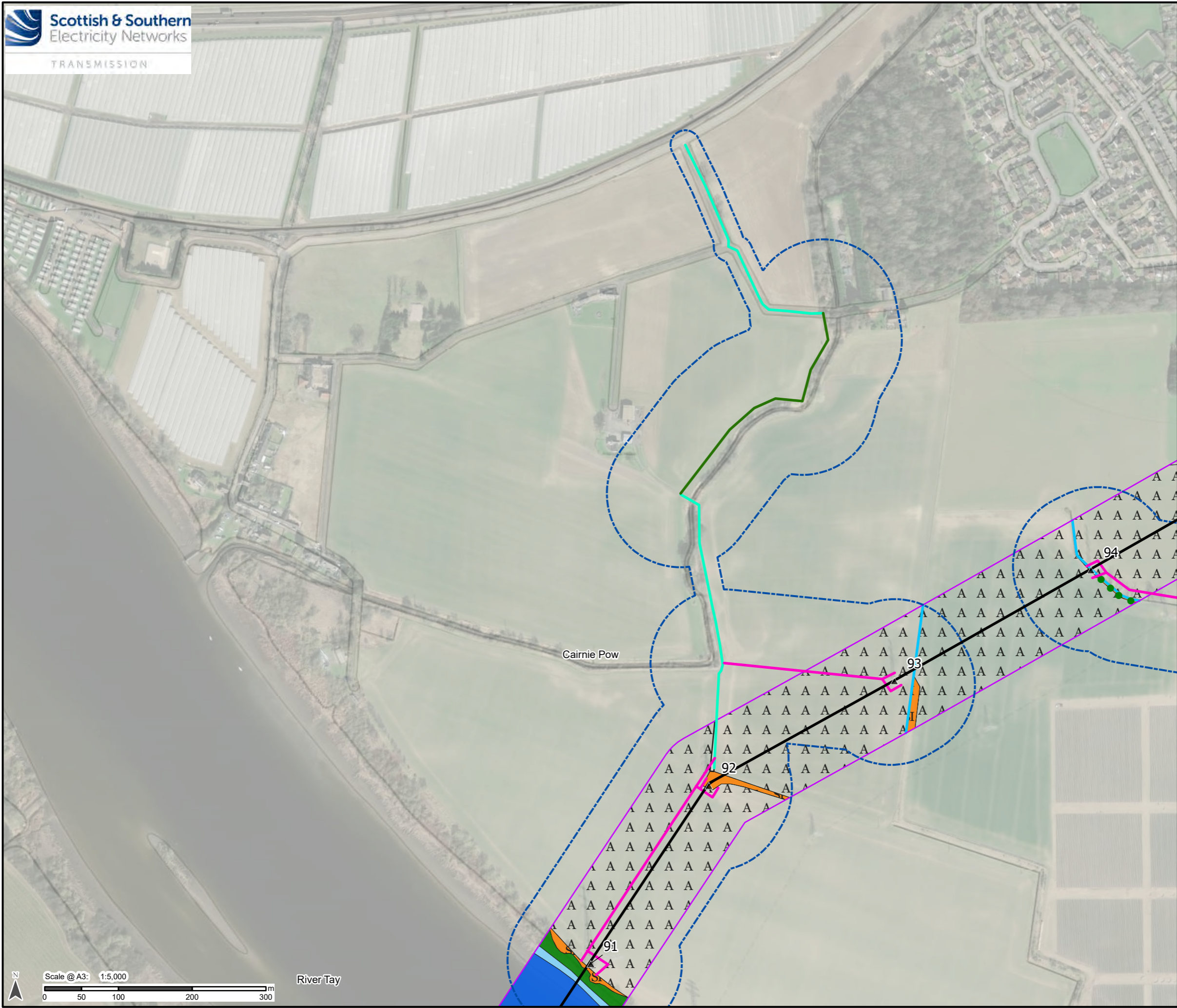
Project No: 60703541
Project: Tealing-Westfield Overhead Line (OHL) 400kV Upgrade

Title:
Habitat Survey Results

Drawn by: CD Date: 15/11/2024

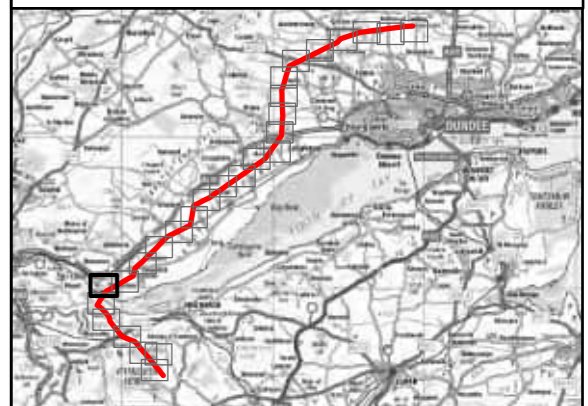
Drawing: Figure 8.1d Page 20 of 27





Legend

- Route Alignment
 - Tower
 - Upgrade to Existing Road or Track
 - Trackway Panels
 - New Temporary Stone Road
 - Limit of Deviation
 - Survey area (minimum 60 m from the OHL)
- Habitats**
- A3.1 - Broadleaved parkland/scattered trees
 - G2 - Running water (UKHab = r2a, r2b)
 - A1.1.1 - Broadleaved woodland - semi-natural (UKHab = w1g, w1f, w1f7, w1d, w1d5, w1b5)
 - B2.2 - Neutral grassland - semi-improved (UKHab = g3c, g3c5, g3c6, g3c7, g3c8)
 - B4 - Improved grassland (UKHab = g4)
 - F1 - Swamp (UKHab = f2a, f2e, f2f)
 - G2 - Running water (UKHab = r2a6) (River Tay and River Earn only)
 - J1.1 - Cultivated/disturbed land - arable (UKHab = c1c, c1c5, c1d, c1e)
 - Hardstanding (UKHab = u1b6)



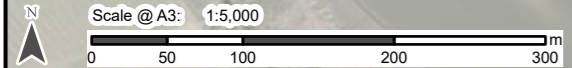
Contains Ordnance Survey Data © Crown copyright and database rights 2024 Ordnance Survey 0100031673
Maxar, Microsoft

Project No: 60703541
Project: Tealing-Westfield Overhead Line (OHL) 400kV Upgrade

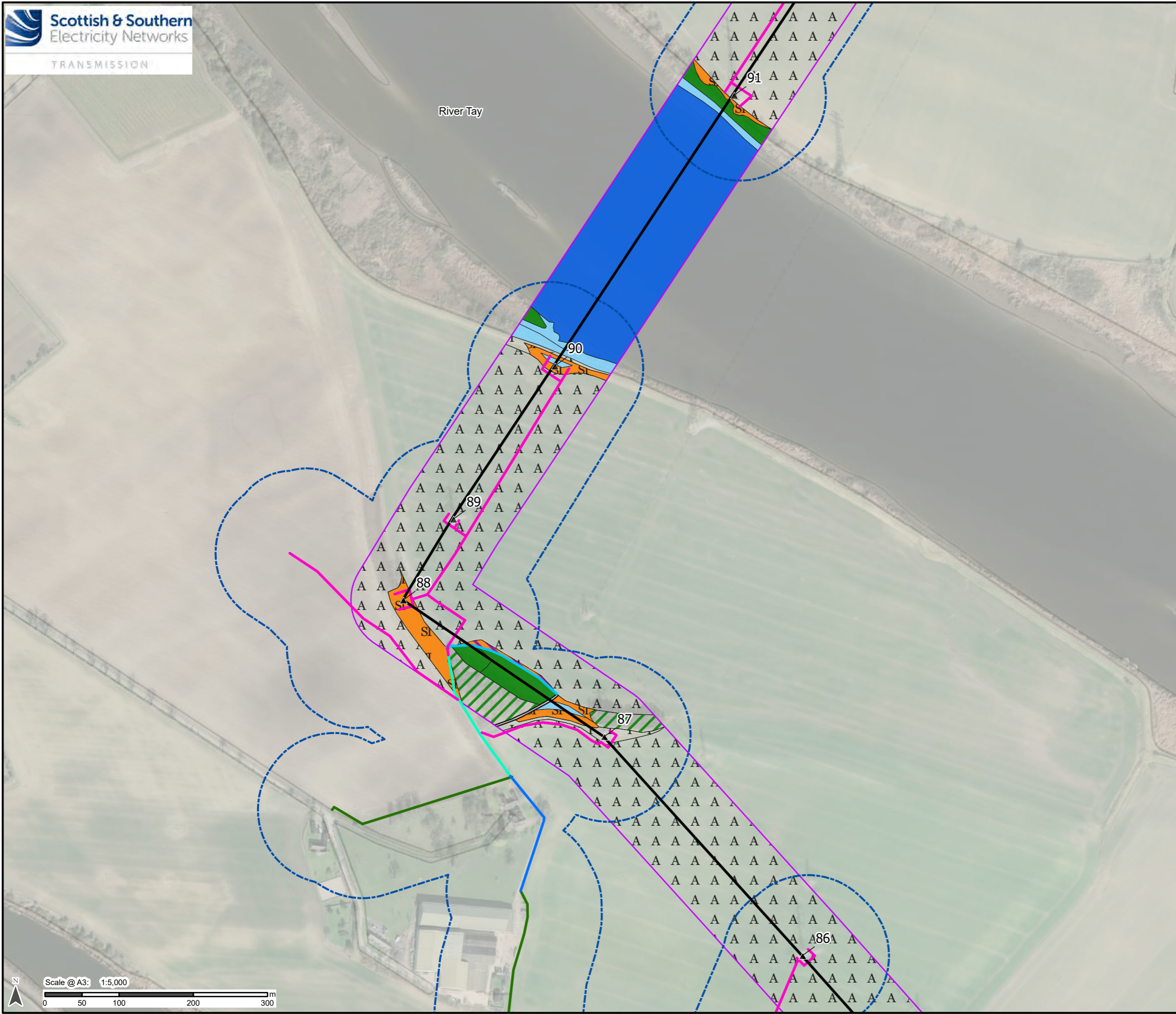
Title:
Habitat Survey Results

Drawn by: CD Date: 15/11/2024

Drawing: Figure 8.1d Page 21 of 27

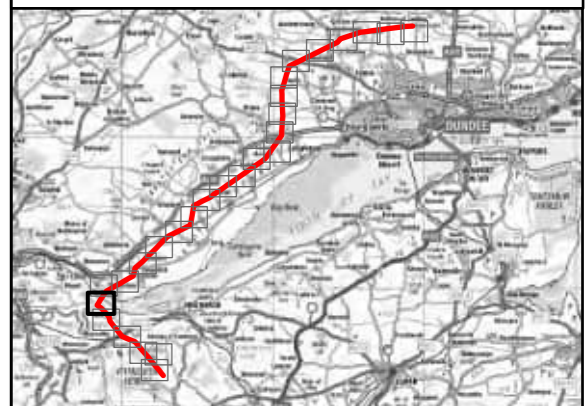


River Tay



Legend

- Route Alignment
 - Tower
 - Upgrade to Existing Road or Track
 - Trackway Panels
 - New Temporary Stone Road
 - Existing Road or Track
 - Limit of Deviation
 - Survey area (minimum 60 m from the OHL)
- Habitats**
- G2 - Running water (UKHab = r2a, r2b)
 - A1.1.1 - Broadleaved woodland - semi-natural (UKHab = w1g, w1f, w1f7, w1d, w1d5, w1b5)
 - A1.1.2 - Broadleaved woodland - plantation (UKHab = w1g)
 - B2.2 - Neutral grassland - semi-improved (UKHab = g3c, g3c5, g3c6, g3c7, g3c8)
 - B4 - Improved grassland (UKHab = g4)
 - B5 - Marsh/marshy grassland (UKHab = f2a, f2b, g3c7, g3c8)
 - F1 - Swamp (UKHab = f2a, f2e, f2f)
 - G2 - Running water (UKHab = r2a6) (River Tay and River Earn only)
 - J1.1 - Cultivated/disturbed land - arable (UKHab = c1c, c1c5, c1d, c1e)
 - Hardstanding (UKHab = u1b6)




Contains Ordnance Survey Data © Crown copyright and database rights 2024 Ordnance Survey 0100031673
Maxar, Microsoft

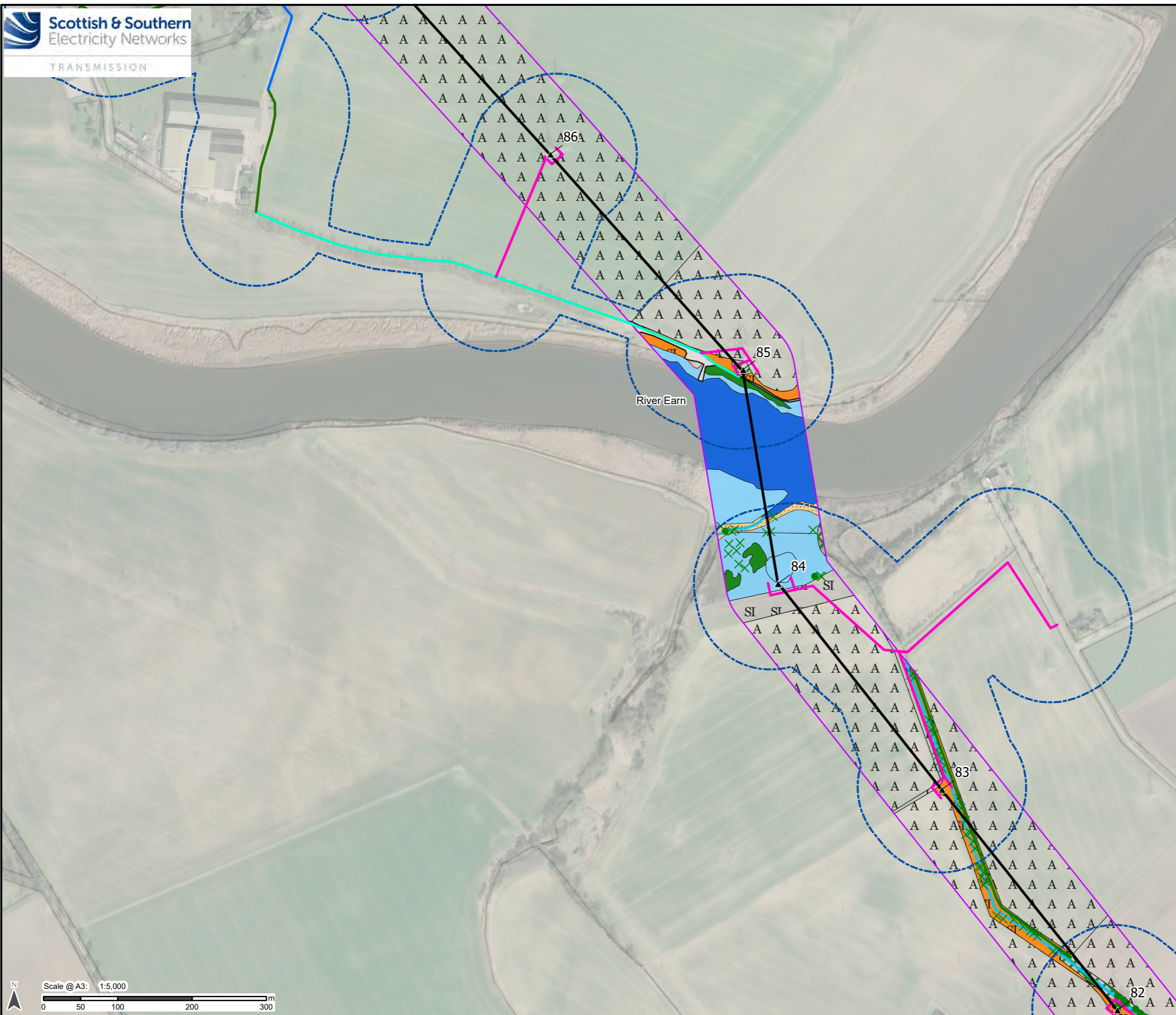
Project No: 60703541
Project: Tealing-Westfield Overhead Line (OHL) 400kV Upgrade

Title:
Habitat Survey Results
























Drawn by: CD Date: 15/11/2024

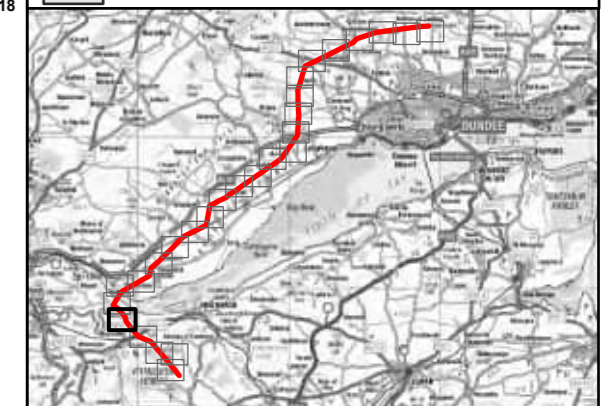
Drawing: Figure 8.1d Page 22 of 27





Legend

-  Route Alignment
 -  Tower
 -  Upgrade to Existing Road or Track
 -  Trackway Panels
 -  New Temporary Stone Road
 -  Existing Road or Track
 -  Limit of Deviation
 -  Survey area (minimum 60 m from the OHL)
- Habitats**
-  A2.2 - Scrub - scattered
 -  A3.1 - Broadleaved parkland/scattered trees
 -  G2 - Running water (UKHab = r2a, r2b)
 -  J2.1.2 - Intact hedge - species-poor (UKHab = h2a, h2b)
 -  A1.1.1 - Broadleaved woodland - semi-natural (UKHab = w1g, w1f, w1f7, w1d, w1d5, w1b5)
 -  A2.1 - Scrub - dense/continuous (UKHab = h3e, h3d, h3h)
 -  B2.2 - Neutral grassland - semi-improved (UKHab = g3c, g3c5, g3c6, g3c7, g3c8)
 -  B4 - Improved grassland (UKHab = g4)
 -  B6 - Poor semi-improved grassland (UKHab = g3c, g3c6, g4, c1a)
 -  F1 - Swamp (UKHab = f2a, f2e, f2f)
 -  G2 - Running water (UKHab = r2a6) (River Tay and River Earn only)
 -  H1.1 - Intertidal - mud/sand (UKHab = t2d5)
 -  I2.2 - Spoil (UKHab = u1c)
 -  J1.1 - Cultivated/disturbed land - arable (UKHab = c1c, c1c5, c1d, c1e)
 -  Hardstanding (UKHab = u1b6)



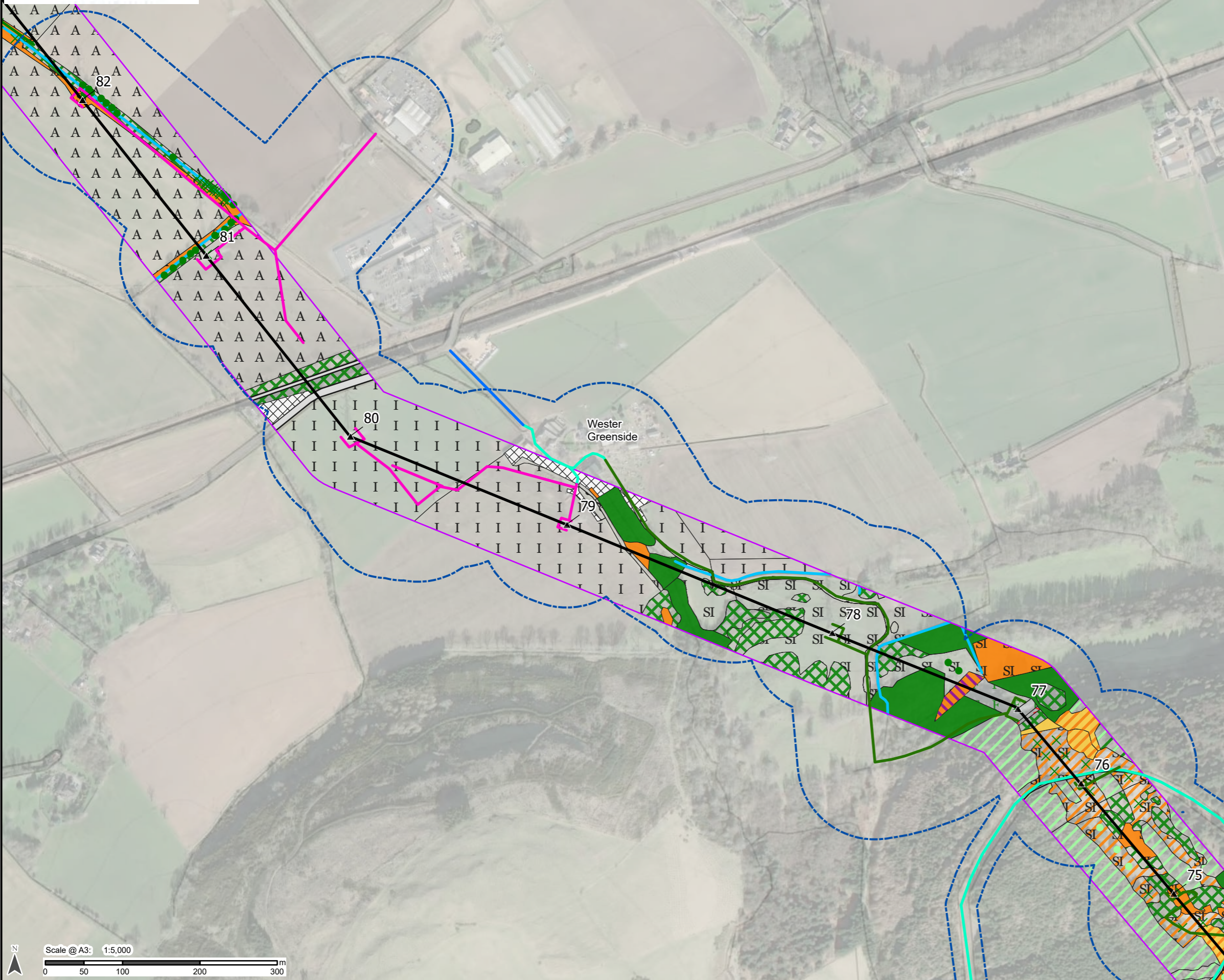
Contains Ordnance Survey Data © Crown copyright and database rights 2024 Ordnance Survey 0100031673
 Maxar, Microsoft

Project No: 60703541
 Project: Tealing-Westfield Overhead Line (OHL) 400kV Upgrade

Title:
 Habitat Survey Results

Drawn by: CD Date: 15/11/2024

Drawing: Figure 8.1d Page 23 of 27

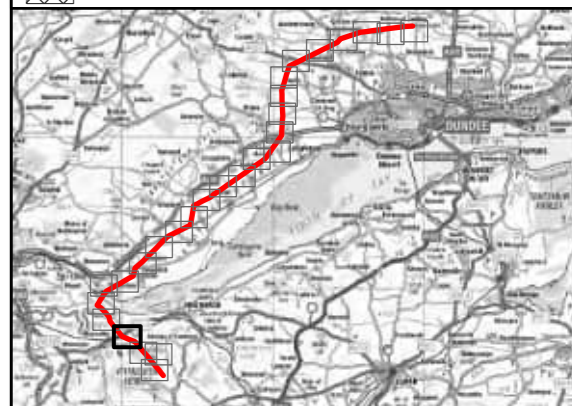


Legend

- Route Alignment
 - ▲ Tower
 - Upgrade to Existing Road or Track
 - Trackway Panels
 - New Temporary Stone Road
 - Existing Road or Track
 - - - Limit of Deviation
 - Survey area (minimum 60 m from the OHL)
- Habitats**
- ⊗ A2.2 - Scrub - scattered
 - A3.1 - Broadleaved parkland/scattered trees
 - A3.2 - Coniferous parkland/scattered trees
 - G2 - Running water (UKHab = r2a, r2b)
 - J2.1.2 - Intact hedge - species-poor (UKHab = h2a, h2b)
 - A1.1.1 - Broadleaved woodland - semi-natural (UKHab = w1g, w1f, w17, w1d, w1d5, w1b5)
 - A1.2.2 - Coniferous woodland - plantation (UKHab = w2b, w2c)
 - A1.3.2 - Mixed woodland - plantation (UKHab = w1h5, w1h6)
 - ⊗ A2.1 - Scrub - dense/continuous (UKHab = h3e, h3d, h3h)
 - A4.1 - Broadleaved woodland - recently felled (UKHab = h2h, u1c)
 - B1.2 - Acid grassland - semi-improved (UKHab = g1a6)
 - B2.2 - Neutral grassland - semi-improved (UKHab = g3c, g3c5, g3c6, g3c7, g3c8)
 - B4 - Improved grassland (UKHab = g4)
 - B5 - Marsh/marshy grassland (UKHab = f2a, f2b, g3c7, g3c8)
 - B6 - Poor semi-improved grassland (UKHab = g3c, g3c6, g4, c1a)
 - D1.1 - Dry dwarf shrub heath - acid (UKHab = h1a5)
 - D5 - Dry heath/acid grassland (UKHab = h1a5 / g1a6)
 - I1.1.1 - Inland cliff - acid/neutral (UKHab = s1d)
 - J1.1 - Cultivated/disturbed land - arable (UKHab = c1c, c1c5, c1d, c1e)
 - J4 - Bare ground (UKHab = u1c)
 - Hardstanding (UKHab = u1b6)
 - ⊗ Not accessed

17

17



Contains Ordnance Survey Data © Crown copyright and database rights 2024 Ordnance Survey 0100031673


Maxar, Microsoft

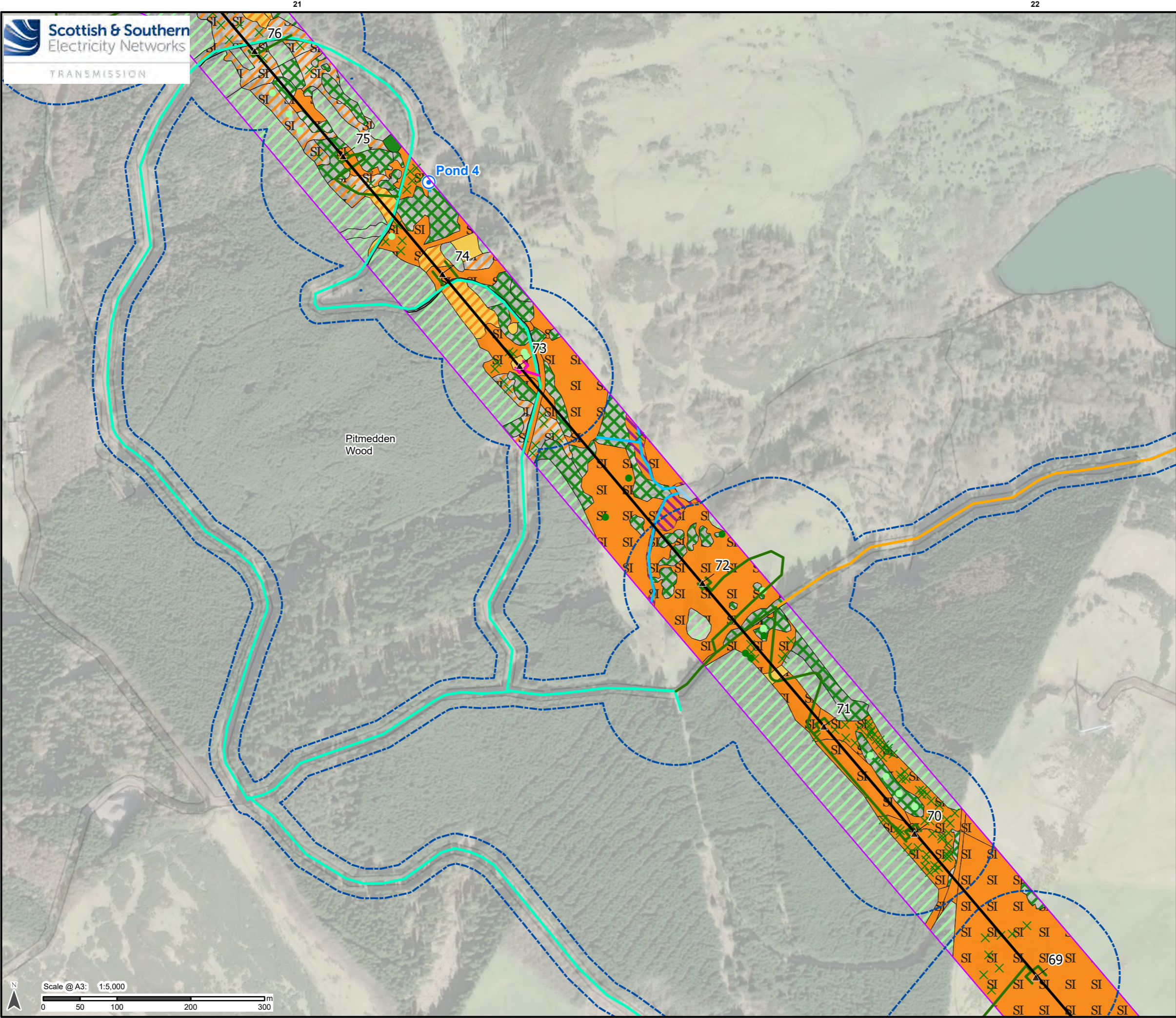
Project No: 60703541
Project: Tealing-Westfield Overhead Line (OHL) 400kV Upgrade

Title:
Habitat Survey Results

























Drawn by: CD Date: 15/11/2024

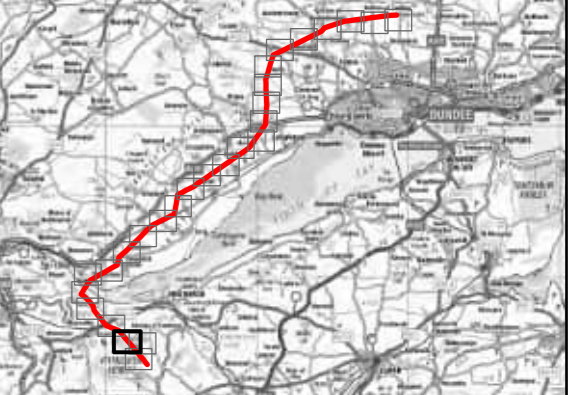
Drawing: Figure 8.1d Page 24 of 27





Legend

-  Route Alignment
-  Tower
-  Bespoke Track
-  Upgrade to Existing Road or Track
-  Trackway Panels
-  New Temporary Stone Road
-  Limit of Deviation
-  Survey area (minimum 60 m from the OHL)
- Habitats**
-  Pond Target Note (UKHab = r1g 40, 41)
-  A2.2 - Scrub - scattered
-  A3.1 - Broadleaved parkland/scattered trees
-  A3.2 - Coniferous parkland/scattered trees
-  G2 - Running water (UKHab = r2a, r2b)
-  A1.1.1 - Broadleaved woodland - semi-natural (UKHab = w1g, w1f, w1f7, w1d, w1d5, w1b5)
-  A1.2.2 - Coniferous woodland - plantation (UKHab = w2b, w2c)
-  A1.3.2 - Mixed woodland - plantation (UKHab = w1h5, w1h6)
-  A2.1 - Scrub - dense/continuous (UKHab = h3e, h3d, h3h)
-  B1.2 - Acid grassland - semi-improved (UKHab = g1a6)
-  B2.2 - Neutral grassland - semi-improved (UKHab = g3c, g3c5, g3c6, g3c7, g3c8)
-  B5 - Marsh/marshy grassland (UKHab = f2a, f2b, g3c7, g3c8)
-  D1.1 - Dry dwarf shrub heath - acid (UKHab = h1a5)
-  D5 - Dry heath/acid grassland (UKHab = h1a5 / g1a6)
-  F2.2 - Marginal and inundation - inundation vegetation (UKHab = f2f)
-  Hardstanding (UKHab = u1b6)



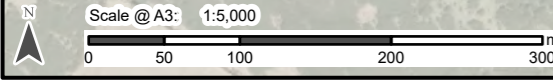
Contains Ordnance Survey Data © Crown copyright and database rights 2024 Ordnance Survey 0100031673
 Maxar, Microsoft

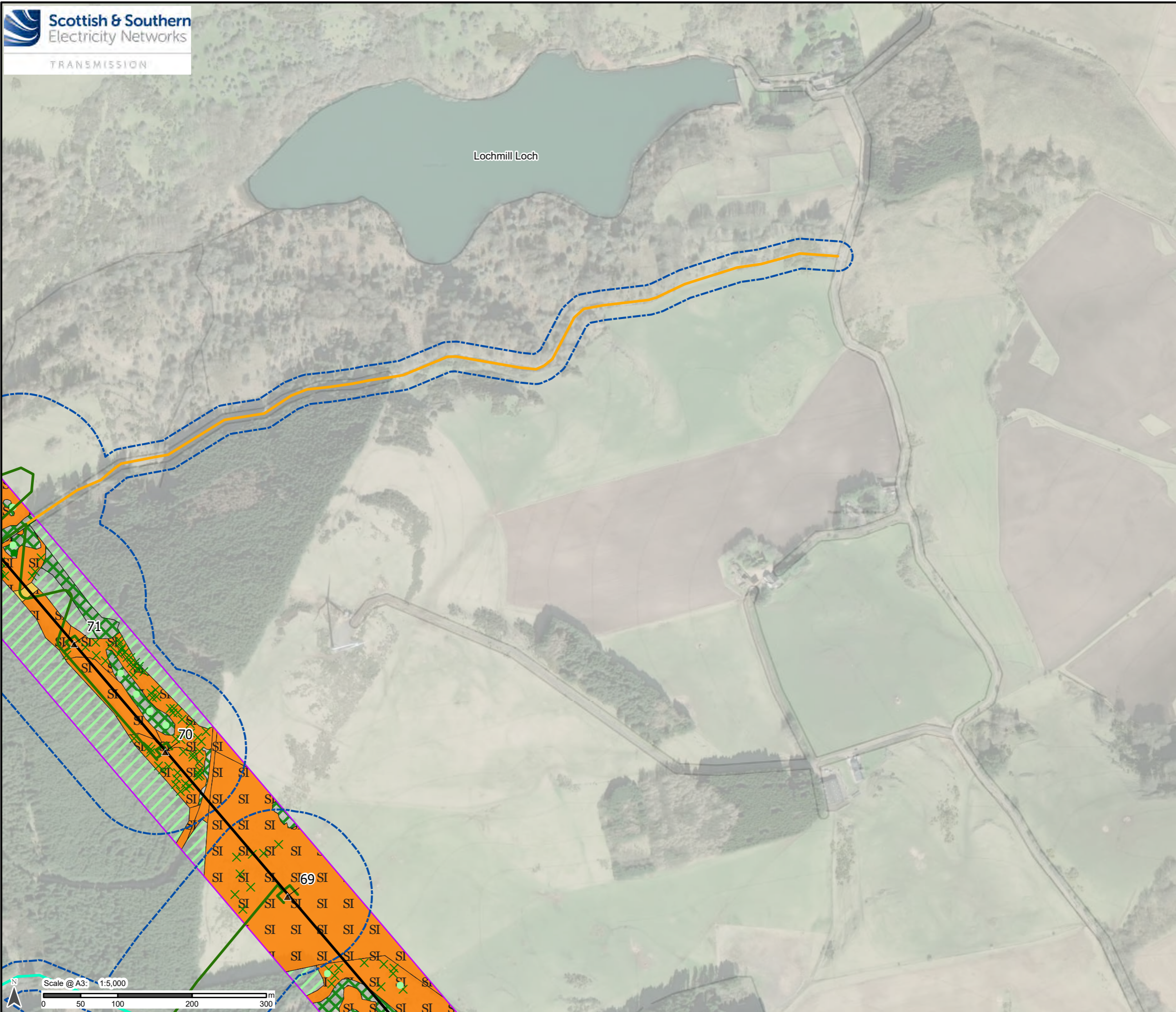
Project No: 60703541
 Project: Tealing-Westfield Overhead Line (OHL) 400kV Upgrade

Title:
 Habitat Survey Results

Drawn by: CD Date: 15/11/2024

Drawing: Figure 8.1d Page 25 of 27

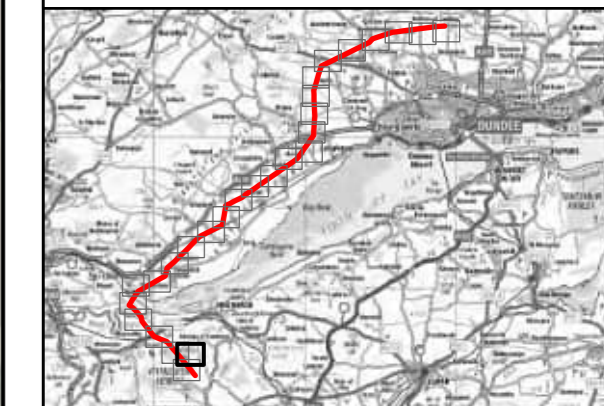




Legend

- Route Alignment
 - Tower
 - Bespoke Track
 - Upgrade to Existing Road or Track
 - New Temporary Stone Road
 - Limit of Deviation
 - Survey area (minimum 60 m from the OHL)
- Habitats**
- A2.2 - Scrub - scattered
 - A3.1 - Broadleaved parkland/scattered trees
 - A3.2 - Coniferous parkland/scattered trees
 - A1.2.2 - Coniferous woodland - plantation (UKHab = w2b, w2c)
 - A2.1 - Scrub - dense/continuous (UKHab = h3e, h3d, h3h)
 - B2.2 - Neutral grassland - semi-improved (UKHab = g3c, g3c5, g3c6, g3c7, g3c8)
 - D1.1 - Dry dwarf shrub heath - acid (UKHab = h1a5)

16



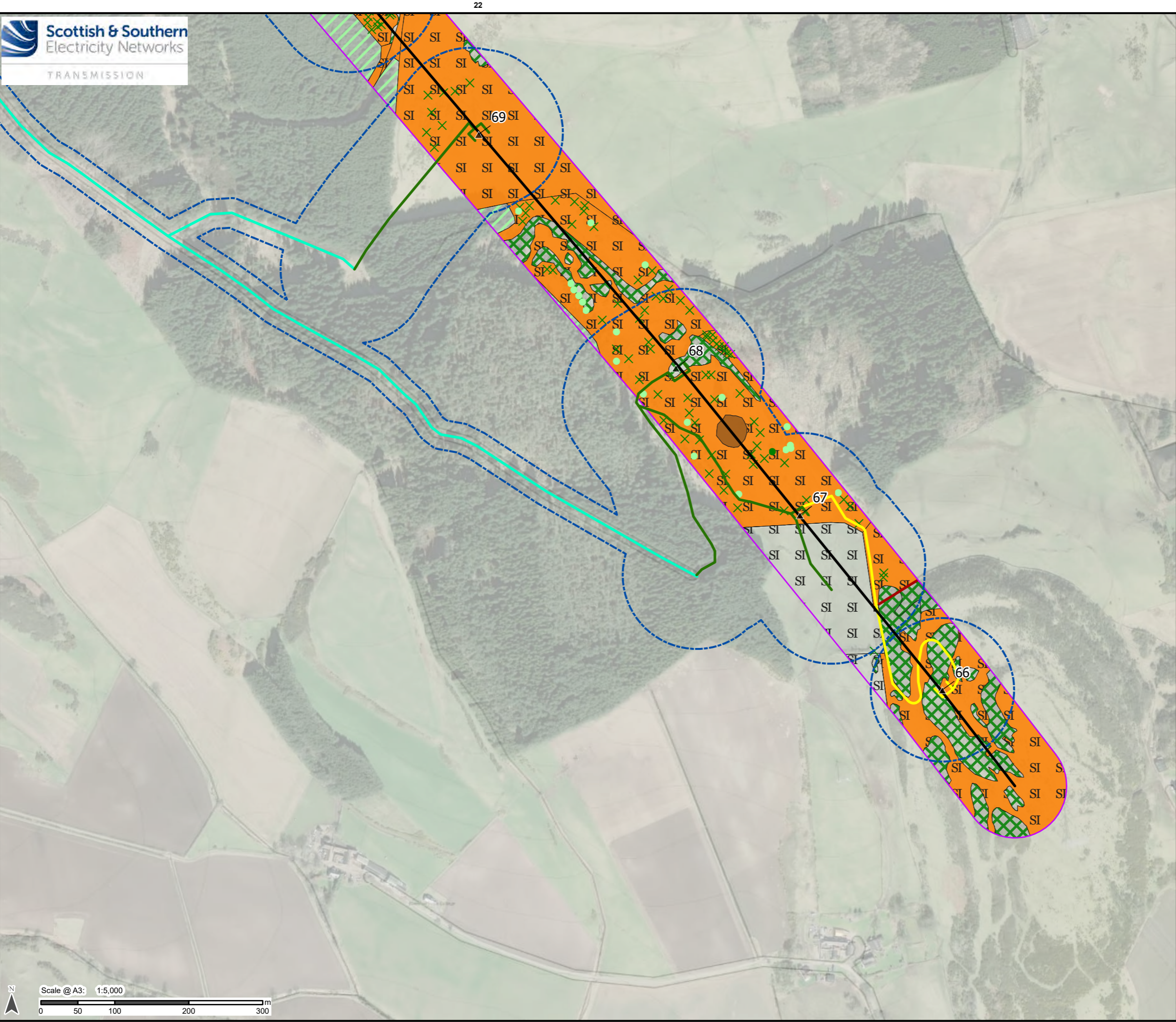
Contains Ordnance Survey Data © Crown copyright and database rights 2024 Ordnance Survey 0100031673
Maxar, Microsoft

Project No: 60703541
Project: Tealing-Westfield Overhead Line (OHL) 400kV Upgrade








Title:
Habitat Survey Results

Drawn by: CD Date: 15/11/2024










Drawing: Figure 8.1d Page 26 of 27

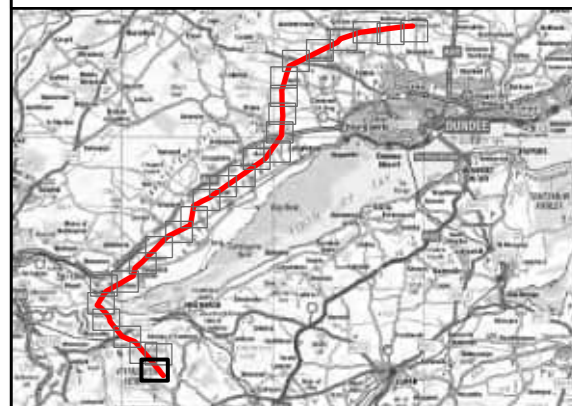


Legend

-  Route Alignment
-  Tower
-  Upgrade to Existing Road or Track
-  ATV Access
-  New Temporary Stone Road
-  Limit of Deviation
-  Survey area (minimum 60 m from the OHL)

Habitats

-  A2.2 - Scrub - scattered
-  A3.1 - Broadleaved parkland/scattered trees
-  A3.2 - Coniferous parkland/scattered trees
-  J2.5 - Wall (UKHab = u1e)
-  A1.2.2 - Coniferous woodland - plantation (UKHab = w2b, w2c)
-  A2.1 - Scrub - dense/continuous (UKHab = h3e, h3d, h3h)
-  B2.2 - Neutral grassland - semi-improved (UKHab = g3c, g3c5, g3c6, g3c7, g3c8)
-  B6 - Poor semi-improved grassland (UKHab = g3c, g3c6, g4, c1a)
-  C1.1 - Bracken - continuous (UKHab = g1c)



Contains Ordnance Survey Data © Crown copyright and database rights 2024 Ordnance Survey 0100031673
Maxar, Microsoft

Project No: 60703541
 Project: Tealing-Westfield Overhead Line (OHL) 400kV Upgrade

Title:
 Habitat Survey Results

Drawn by: CD Date: 15/11/2024

Drawing: Figure 8.1d Page 27 of 27

