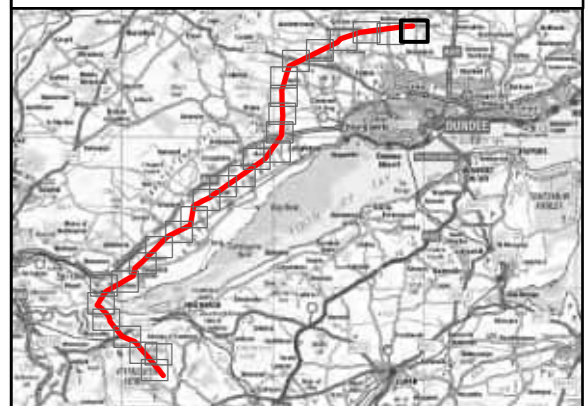


Legend

- Route Alignment
 - Tower
 - Upgrade to Existing Road or Track
 - Trackway Panels
 - New Temporary Stone Road
 - Limit of Deviation
 - Survey area (minimum 60 m from the OHL)
- Scottish Biodiversity List (SBL) Priority Habitats**
- Priority River (UKHab=r2a)




Contains Ordnance Survey Data © Crown copyright and database rights 2024 Ordnance Survey 0100031673
 Labels show National Vegetation Classification
 Maxar, Microsoft

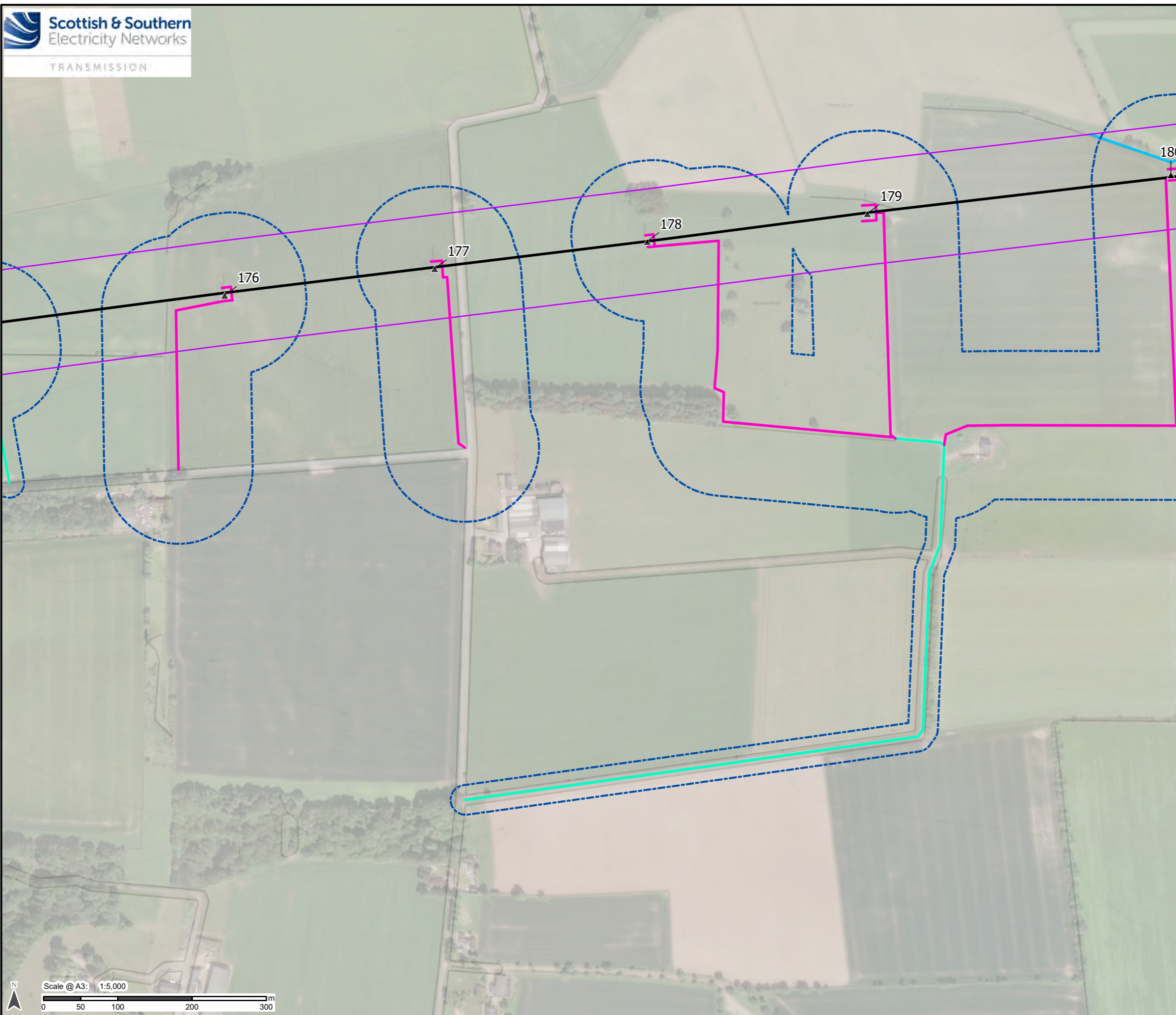
Project No: 60703541
 Project: Tealing-Westfield Overhead Line (OHL) 400kV Upgrade

Title:
 SBL Priority and Annex I Habitats

Drawn by: CD Date: 15/11/2024

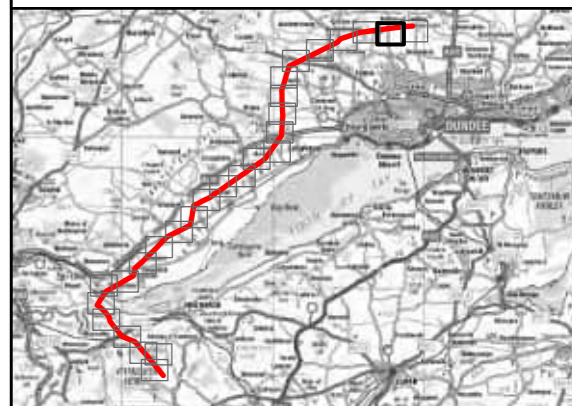
Drawing: Figure 8.1e Page 1 of 27





Legend

- Route Alignment
- Tower
- Upgrade to Existing Road or Track
- Trackway Panels
- Limit of Deviation
- Survey area (minimum 60 m from the OHL)
- Scottish Biodiversity List (SBL) Priority Habitats**
- Priority River (UKHab=r2a)



Contains Ordnance Survey Data © Crown copyright and database rights 2024 Ordnance Survey 0100031673

Labels show National Vegetation Classification


Maxar, Microsoft

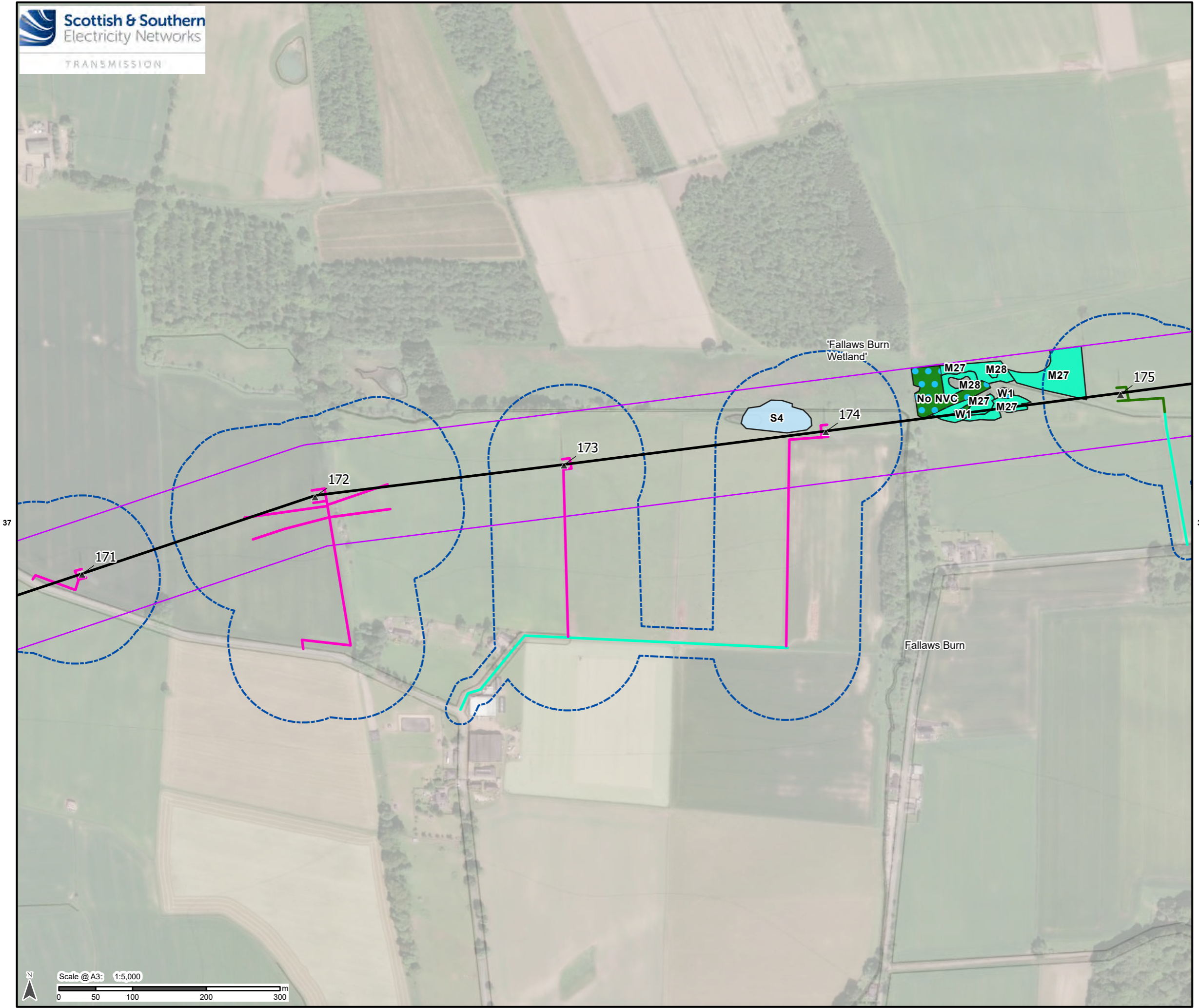
Project No: 60703541
 Project: Tealing-Westfield Overhead Line (OHL) 400kV Upgrade

Title:
 SBL Priority and Annex I Habitats

Drawn by: CD Date: 15/11/2024

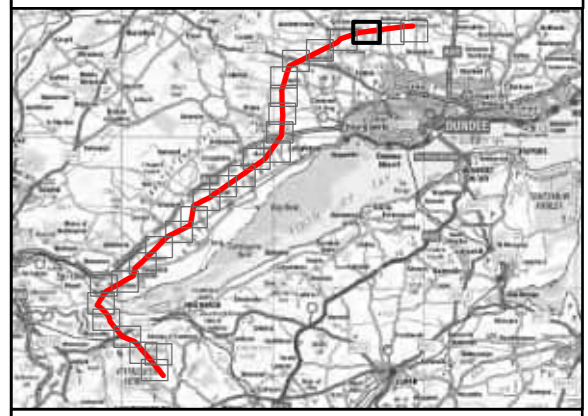
Drawing: Figure 8.1e Page 2 of 27





Legend

- Route Alignment
 - Tower
 - Upgrade to Existing Road or Track
 - Trackway Panels
 - New Temporary Stone Road
 - Limit of Deviation
 - Survey area (minimum 60 m from the OHL)
- Scottish Biodiversity List (SBL) Priority Habitats**
- Lowland Fen (UKHab = f2a)
 - Reedbed (UKHab = f2e)
 - Wet Woodland (UKHab = w1d; w1d5)



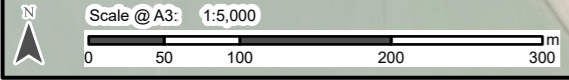
Contains Ordnance Survey Data © Crown copyright and database rights 2024 Ordnance Survey 0100031673
 Labels show National Vegetation Classification
 Maxar, Microsoft

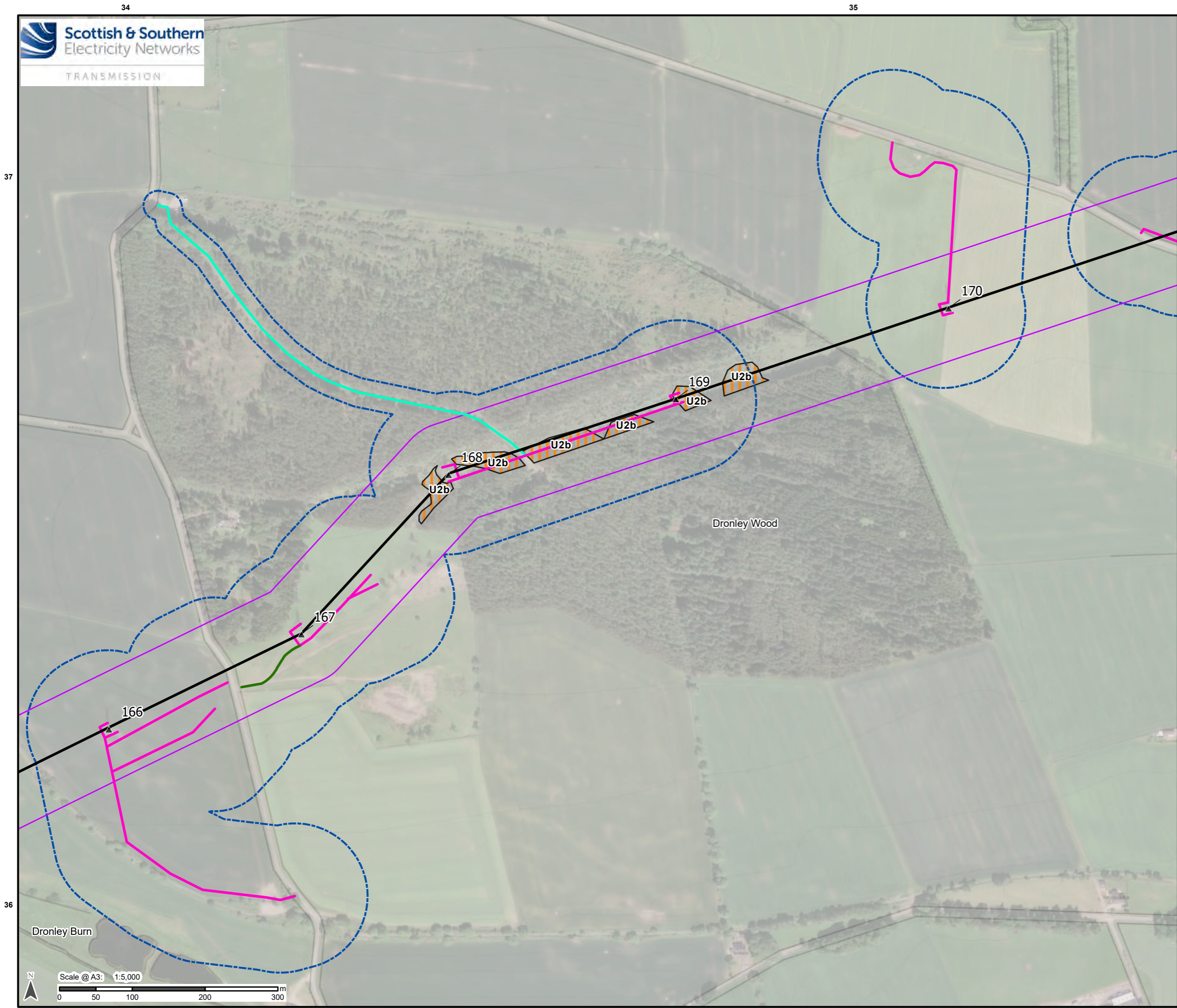
Project No: 60703541
 Project: Tealing-Westfield Overhead Line (OHL) 400kV Upgrade

Title:
 SBL Priority and Annex I Habitats








Drawn by: CD Date: 15/11/2024

Drawing: Figure 8.1e Page 3 of 27




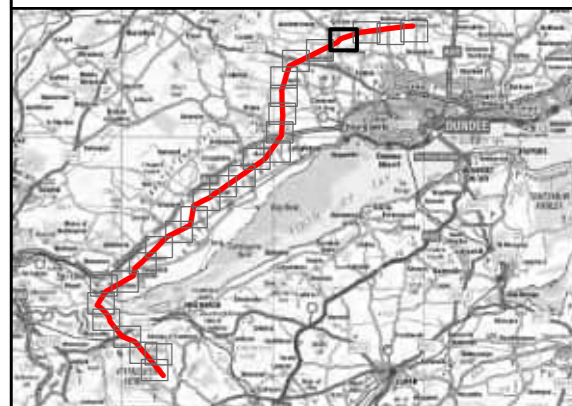


Legend

-  Route Alignment
-  Tower
-  Upgrade to Existing Road or Track
-  Trackway Panels
-  New Temporary Stone Road
-  Limit of Deviation
-  Survey area (minimum 60 m from the OHL)

Scottish Biodiversity List (SBL) Priority Habitats

-  Lowland Dry Acid Grassland (UKHab = g1a6)



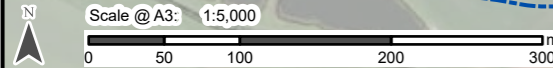
Contains Ordnance Survey Data © Crown copyright and database rights 2024 Ordnance Survey 0100031673
 Labels show National Vegetation Classification
 Maxar, Microsoft

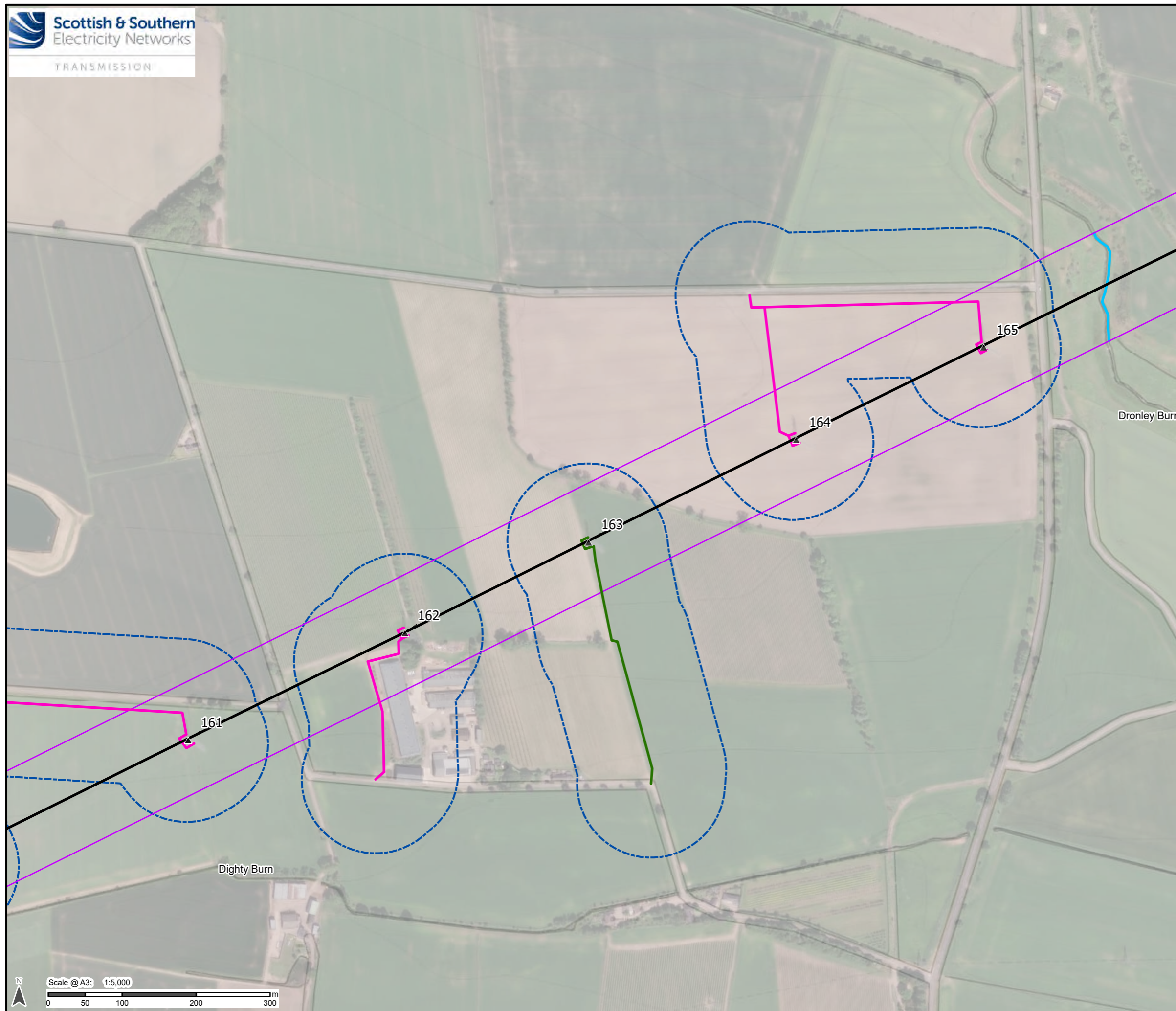
Project No: 60703541
 Project: Tealing-Westfield Overhead Line (OHL) 400kV Upgrade

Title:
 SBL Priority and Annex I Habitats

Drawn by: CD Date: 15/11/2024

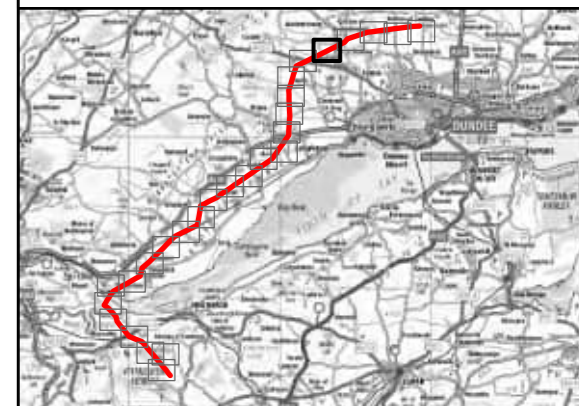
Drawing: Figure 8.1e Page 4 of 27





Legend

- Route Alignment
- Tower
- Trackway Panels
- New Temporary Stone Road
- Limit of Deviation
- Survey area (minimum 60 m from the OHL)
- Scottish Biodiversity List (SBL) Priority Habitats**
- Priority River (UKHab=r2a)



Contains Ordnance Survey Data © Crown copyright and database rights 2024 Ordnance Survey 0100031673

Labels show National Vegetation Classification


Maxar, Microsoft

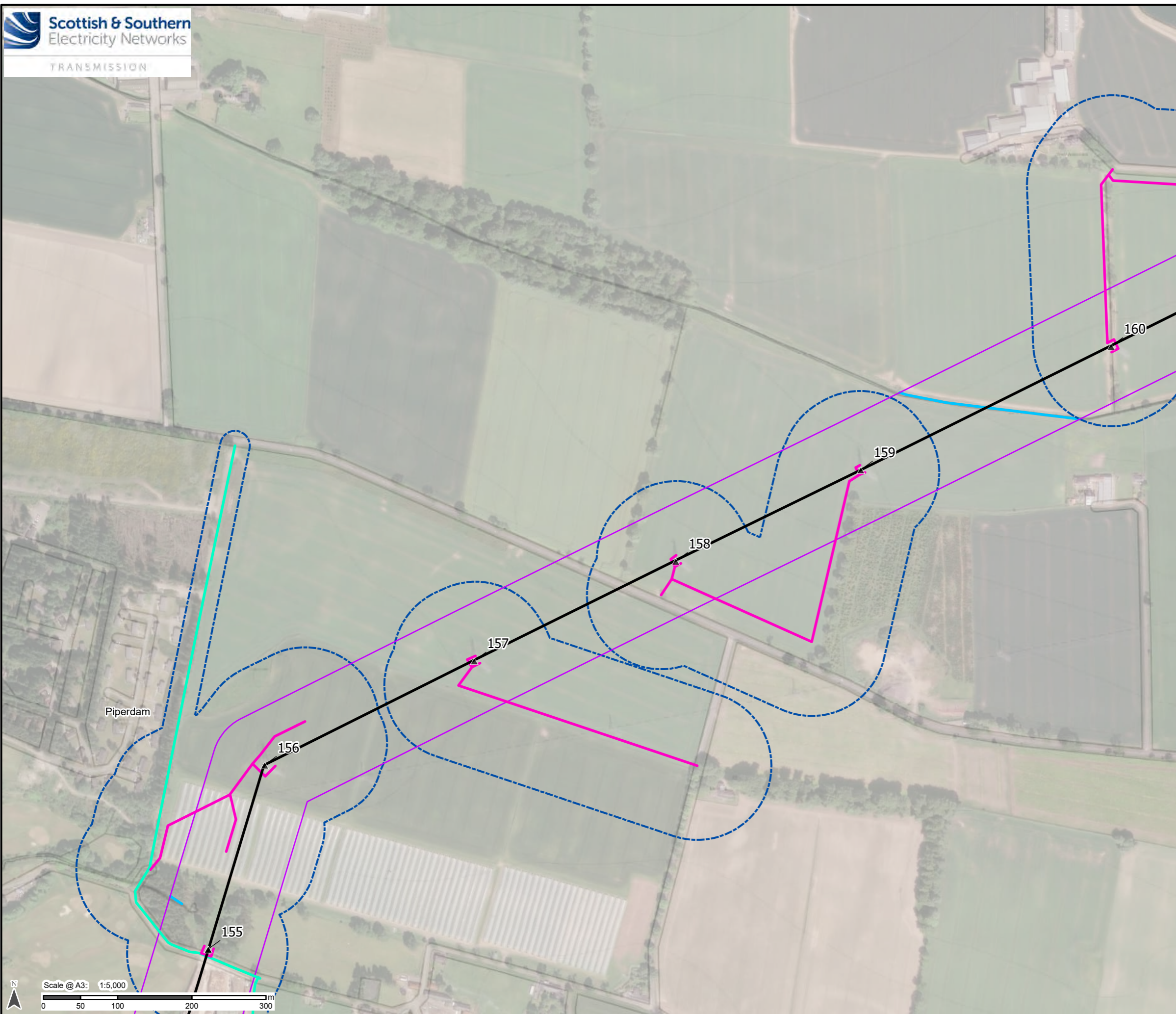
Project No: 60703541
 Project: Tealing-Westfield Overhead Line (OHL) 400kV Upgrade

Title:
 SBL Priority and Annex I Habitats








Drawn by: CD Date: 15/11/2024

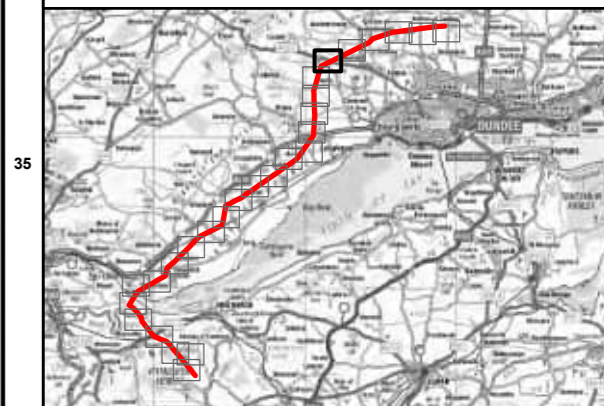
Drawing: Figure 8.1e Page 5 of 27





Legend

-  Route Alignment
-  Tower
-  Upgrade to Existing Road or Track
-  Trackway Panels
-  Limit of Deviation
-  Survey area (minimum 60 m from the OHL)
- Scottish Biodiversity List (SBL) Priority Habitats**
-  Priority River (UKHab=r2a)



Contains Ordnance Survey Data © Crown copyright and database rights 2024 Ordnance Survey 0100031673

Labels show National Vegetation Classification


Maxar, Microsoft

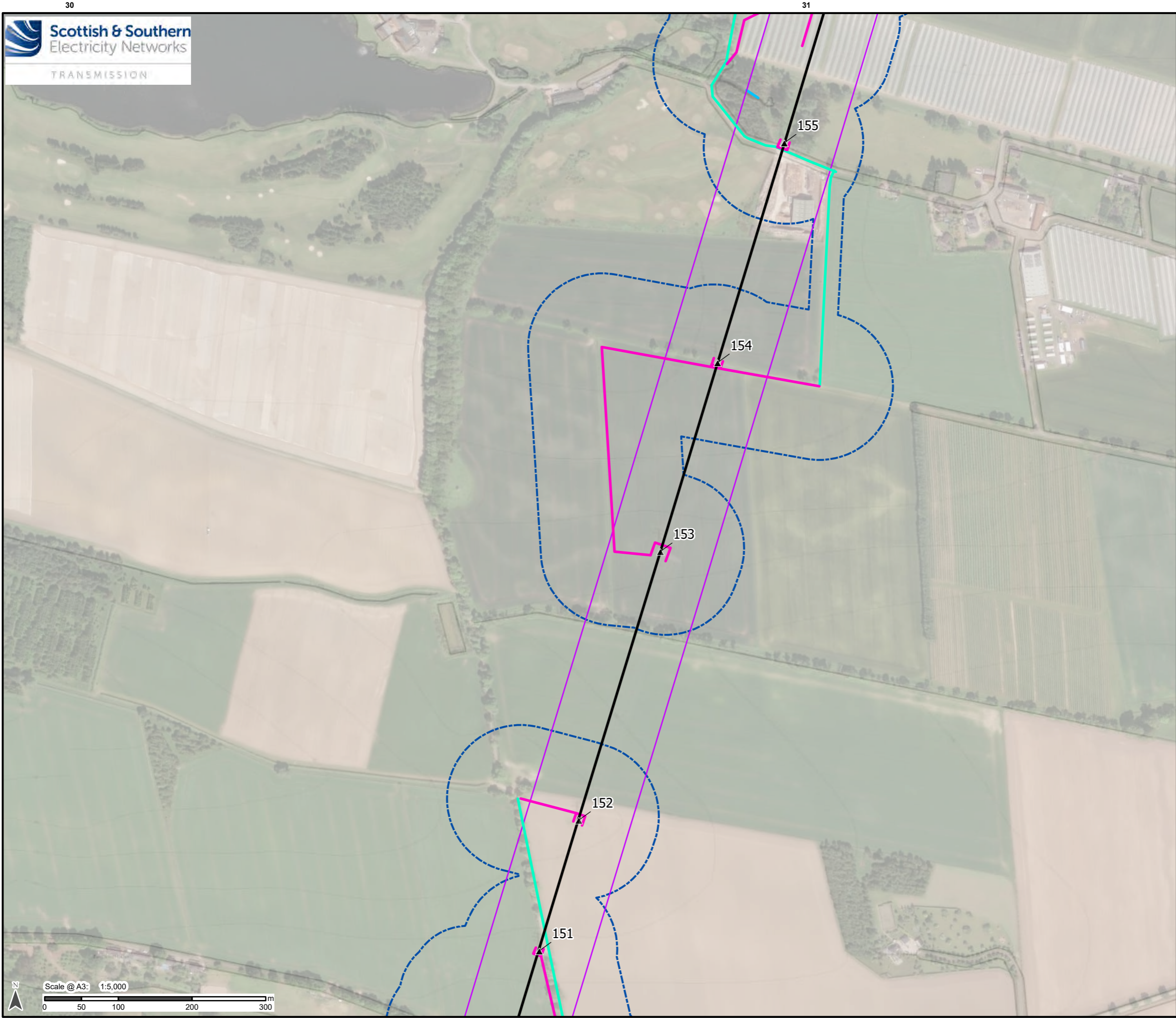
Project No: 60703541
 Project: Tealing-Westfield Overhead Line (OHL) 400kV Upgrade

Title:
 SBL Priority and Annex I Habitats

Drawn by: CD Date: 15/11/2024

Drawing: Figure 8.1e Page 6 of 27



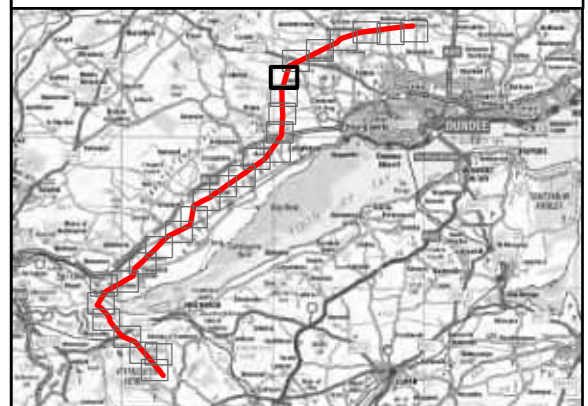


Legend

- Route Alignment
- Tower
- Upgrade to Existing Road or Track
- Trackway Panels
- Limit of Deviation
- Survey area (minimum 60 m from the OHL)

Scottish Biodiversity List (SBL) Priority Habitats

- Priority River (UKHab=r2a)



Contains Ordnance Survey Data © Crown copyright and database rights 2024 Ordnance Survey 0100031673

Labels show National Vegetation Classification

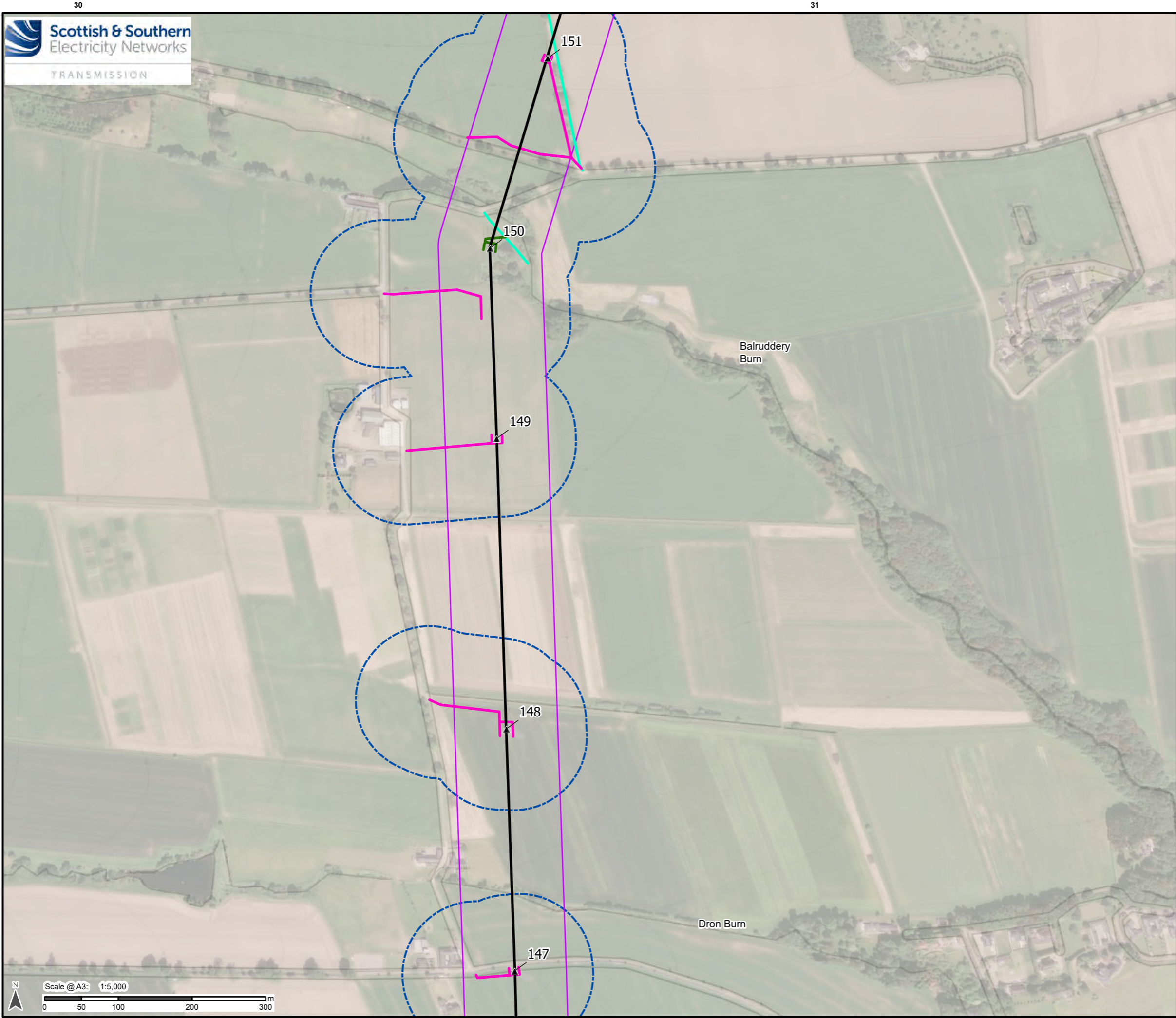
Maxar, Microsoft

Project No: 60703541
 Project: Tealing-Westfield Overhead Line (OHL) 400kV Upgrade








Title:
 SBL Priority and Annex I Habitats

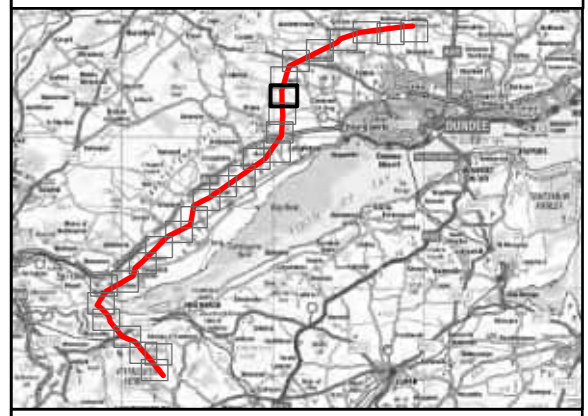
Drawn by: CD Date: 15/11/2024

Drawing: Figure 8.1e Page 7 of 27



Legend

-  Route Alignment
-  Tower
-  Upgrade to Existing Road or Track
-  Trackway Panels
-  New Temporary Stone Road
-  Limit of Deviation
-  Survey area (minimum 60 m from the OHL)



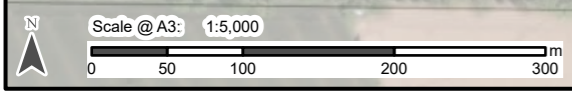
Contains Ordnance Survey Data © Crown copyright and database rights 2024 Ordnance Survey 0100031673
 Labels show National Vegetation Classification
 Maxar, Microsoft

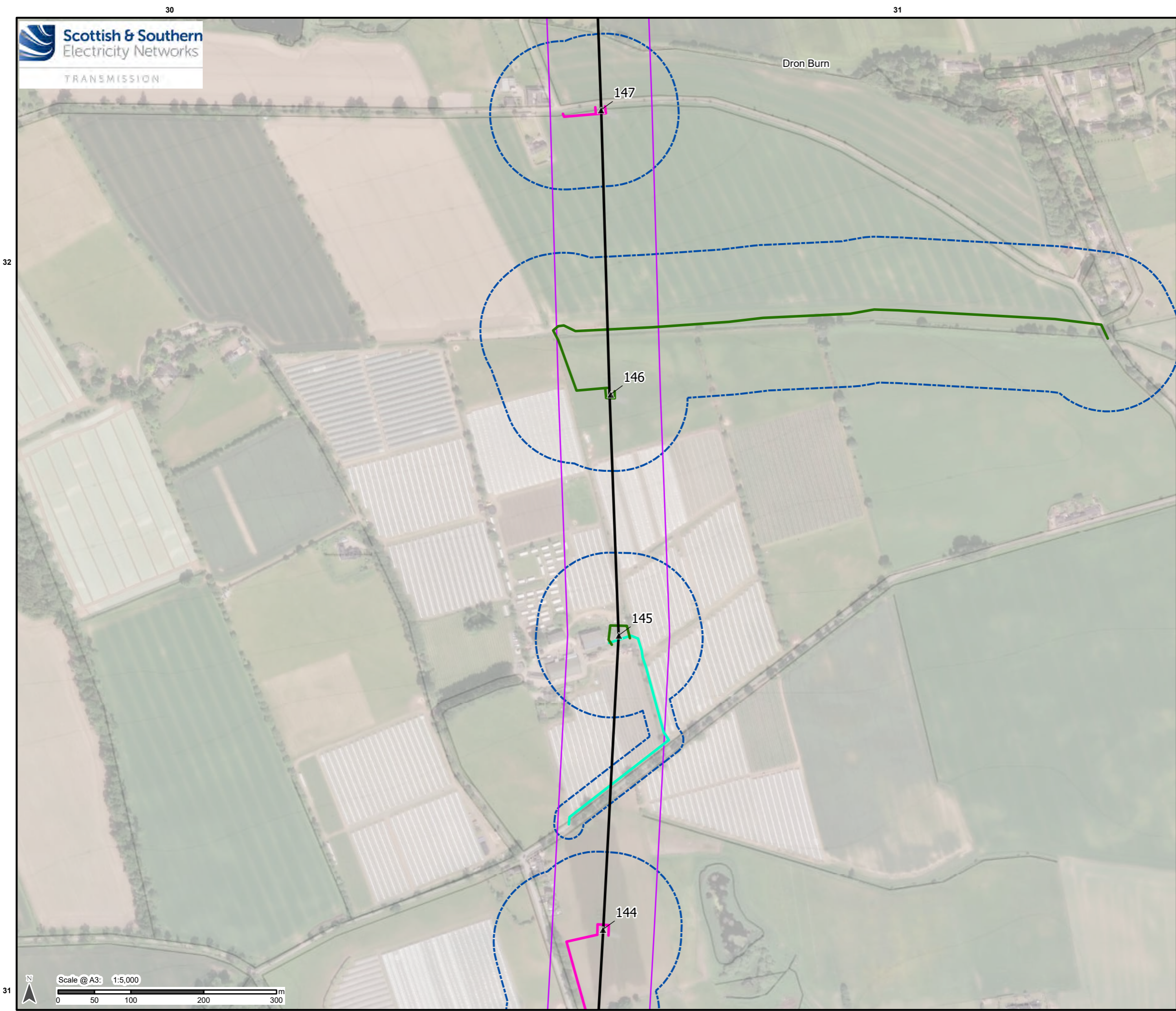
Project No: 60703541
 Project: Tealing-Westfield Overhead Line (OHL) 400kV Upgrade

Title:
 SBL Priority and Annex I Habitats








Drawn by: CD Date: 15/11/2024

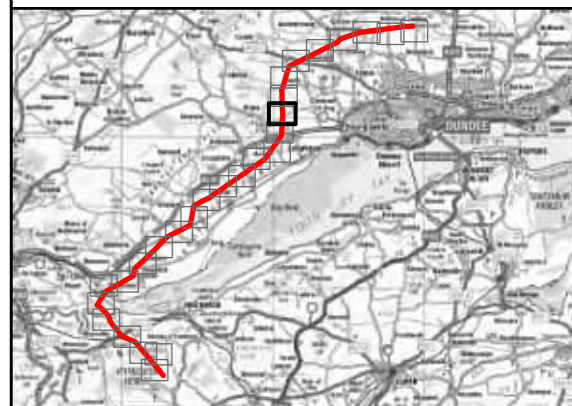
Drawing: Figure 8.1e Page 8 of 27





Legend

-  Route Alignment
-  Tower
-  Upgrade to Existing Road or Track
-  Trackway Panels
-  New Temporary Stone Road
-  Limit of Deviation
-  Survey area (minimum 60 m from the OHL)



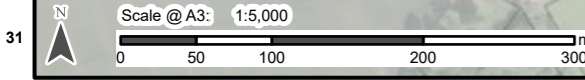
Contains Ordnance Survey Data © Crown copyright and database rights 2024 Ordnance Survey 0100031673
 Labels show National Vegetation Classification
 Maxar, Microsoft

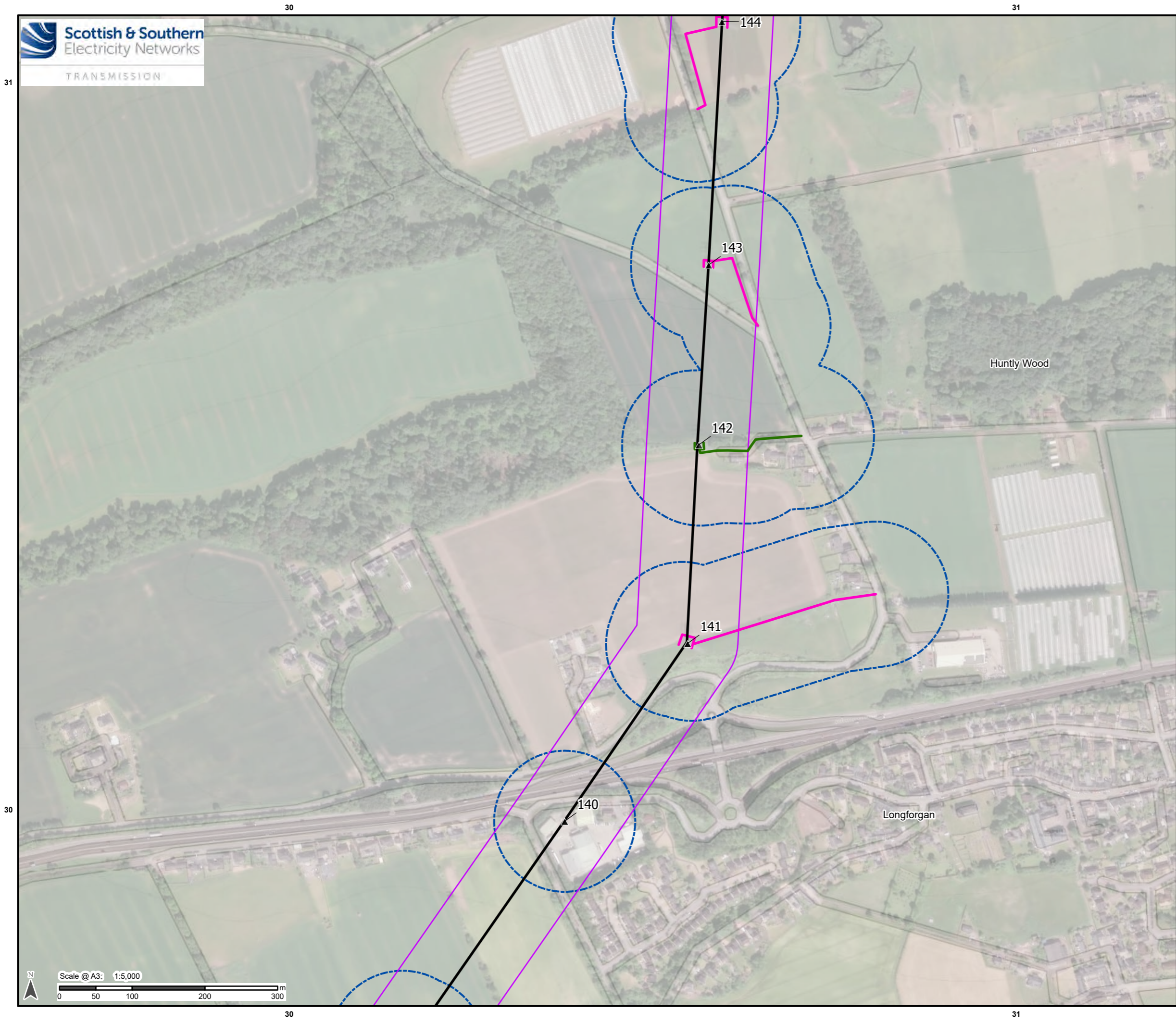
Project No: 60703541
 Project: Tealing-Westfield Overhead Line (OHL) 400kV Upgrade

Title:
 SBL Priority and Annex I Habitats







Drawn by: CD Date: 15/11/2024

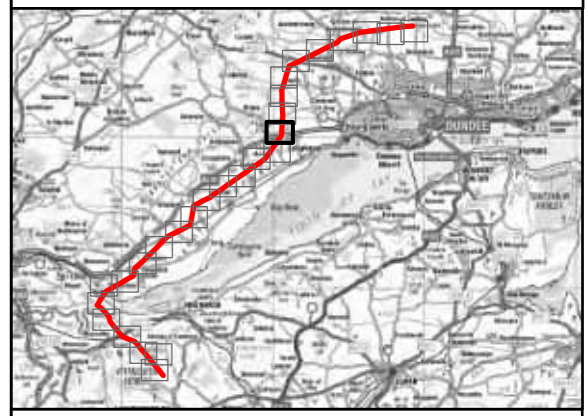
Drawing: Figure 8.1e Page 9 of 27





Legend

-  Route Alignment
-  Tower
-  Trackway Panels
-  New Temporary Stone Road
-  Limit of Deviation
-  Survey area (minimum 60 m from the OHL)




Contains Ordnance Survey Data © Crown copyright and database rights 2024 Ordnance Survey 0100031673
 Labels show National Vegetation Classification
 Maxar, Microsoft

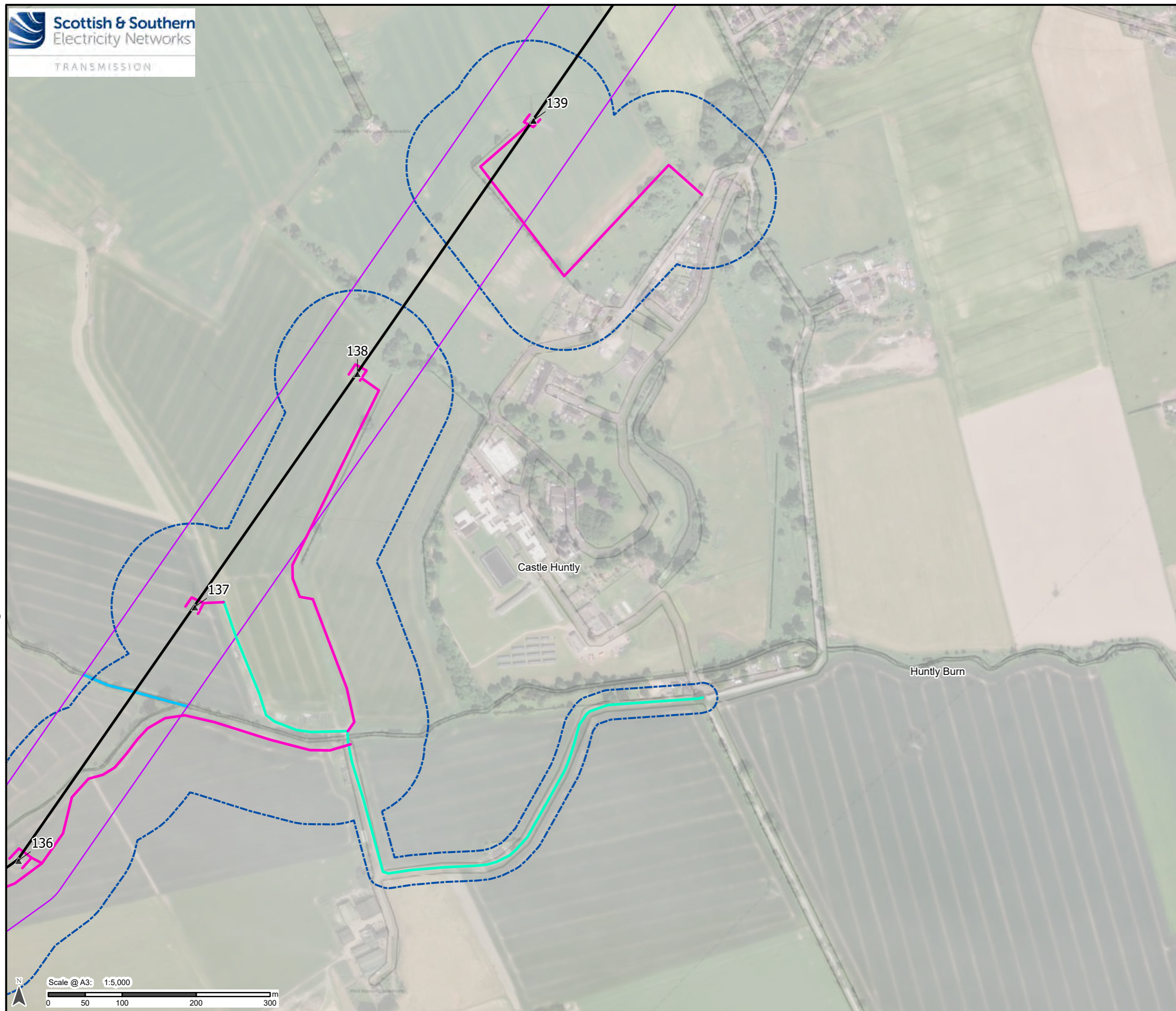
Project No: 60703541
 Project: Tealing-Westfield Overhead Line (OHL) 400kV Upgrade

Title:
 SBL Priority and Annex I Habitats






Drawn by: CD Date: 15/11/2024

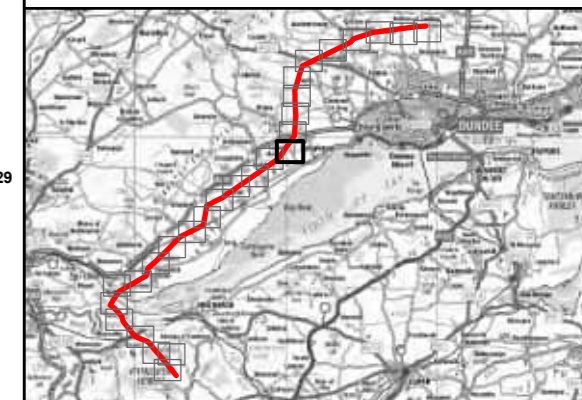
Drawing: Figure 8.1e Page 10 of 27





Legend

-  Route Alignment
-  Tower
-  Upgrade to Existing Road or Track
-  Trackway Panels
-  Limit of Deviation
-  Survey area (minimum 60 m from the OHL)
- Scottish Biodiversity List (SBL) Priority Habitats**
-  Priority River (UKHab=r2a)




Contains Ordnance Survey Data © Crown copyright and database rights 2024 Ordnance Survey 0100031673
 Labels show National Vegetation Classification
 Maxar, Microsoft

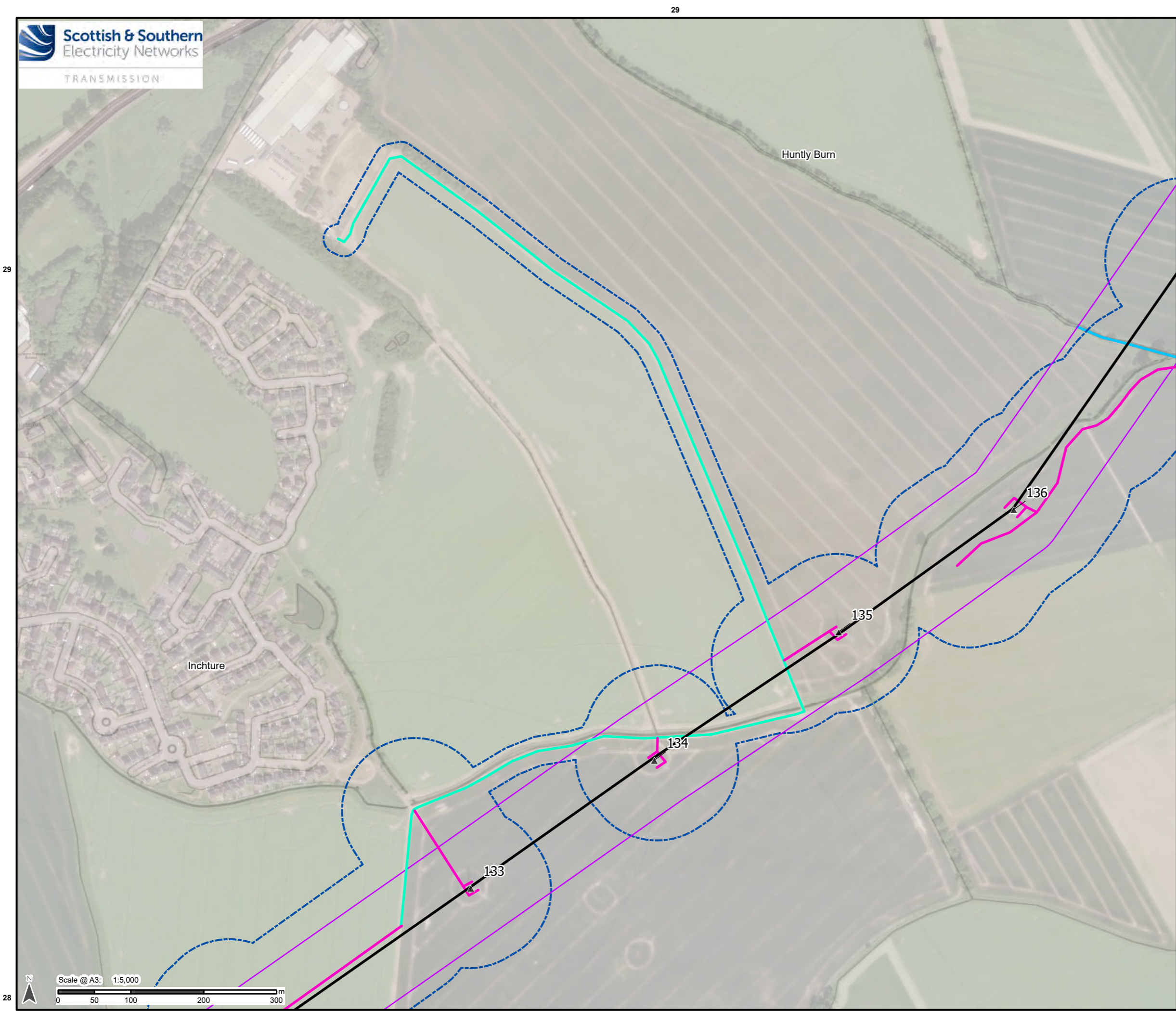
Project No: 60703541
 Project: Tealing-Westfield Overhead Line (OHL) 400kV Upgrade

Title:
 SBL Priority and Annex I Habitats








Drawn by: CD Date: 15/11/2024

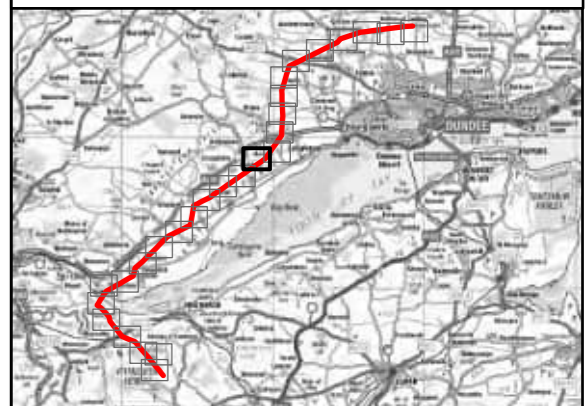
Drawing: Figure 8.1e Page 11 of 27





Legend

-  Route Alignment
-  Tower
-  Upgrade to Existing Road or Track
-  Trackway Panels
-  Limit of Deviation
-  Survey area (minimum 60 m from the OHL)
- Scottish Biodiversity List (SBL) Priority Habitats**
-  Priority River (UKHab=r2a)



Contains Ordnance Survey Data © Crown copyright and database rights 2024 Ordnance Survey 0100031673
 Labels show National Vegetation Classification
 Maxar, Microsoft

Project No: 60703541
 Project: Tealing-Westfield Overhead Line (OHL) 400kV Upgrade

Title:
 SBL Priority and Annex I Habitats

Drawn by: CD Date: 15/11/2024

Drawing: Figure 8.1e Page 12 of 27



28







27

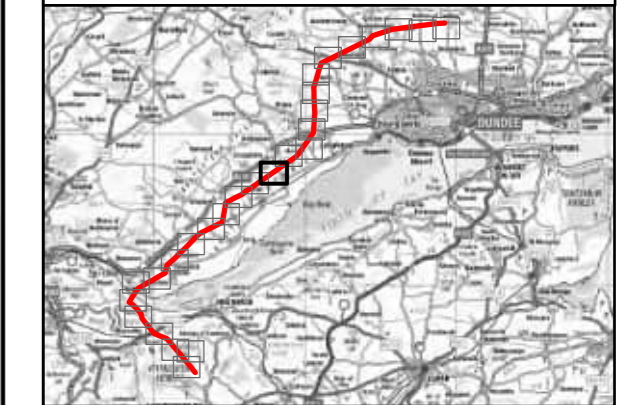
28

28



Legend

-  Route Alignment
-  Tower
-  Upgrade to Existing Road or Track
-  Trackway Panels
-  Limit of Deviation
-  Survey area (minimum 60 m from the OHL)




Contains Ordnance Survey Data © Crown copyright and database rights 2024 Ordnance Survey 0100031673
 Labels show National Vegetation Classification
 Maxar, Microsoft

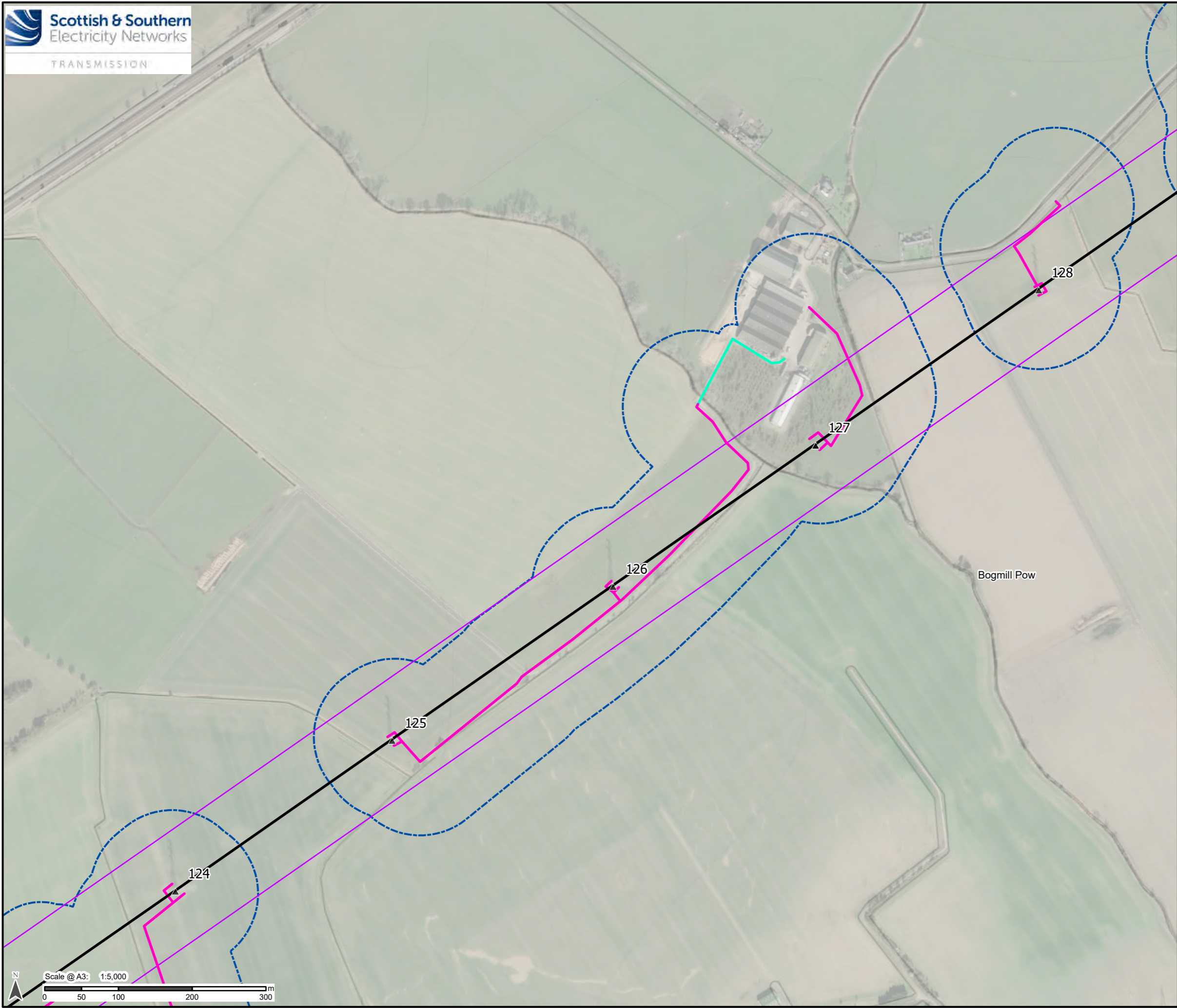
Project No: 60703541
 Project: Tealing-Westfield Overhead Line (OHL) 400kV Upgrade

Title:
 SBL Priority and Annex I Habitats

Drawn by: CD Date: 15/11/2024

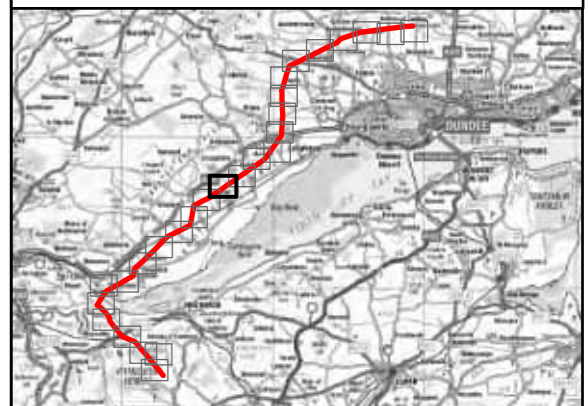
Drawing: Figure 8.1e Page 13 of 27





Legend

- Route Alignment
- Tower
- Upgrade to Existing Road or Track
- Trackway Panels
- Limit of Deviation
- Survey area (minimum 60 m from the OHL)



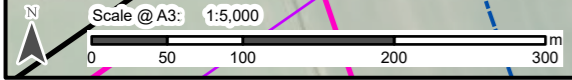
Contains Ordnance Survey Data © Crown copyright and database rights 2024 Ordnance Survey 0100031673
 Labels show National Vegetation Classification
 Maxar, Microsoft

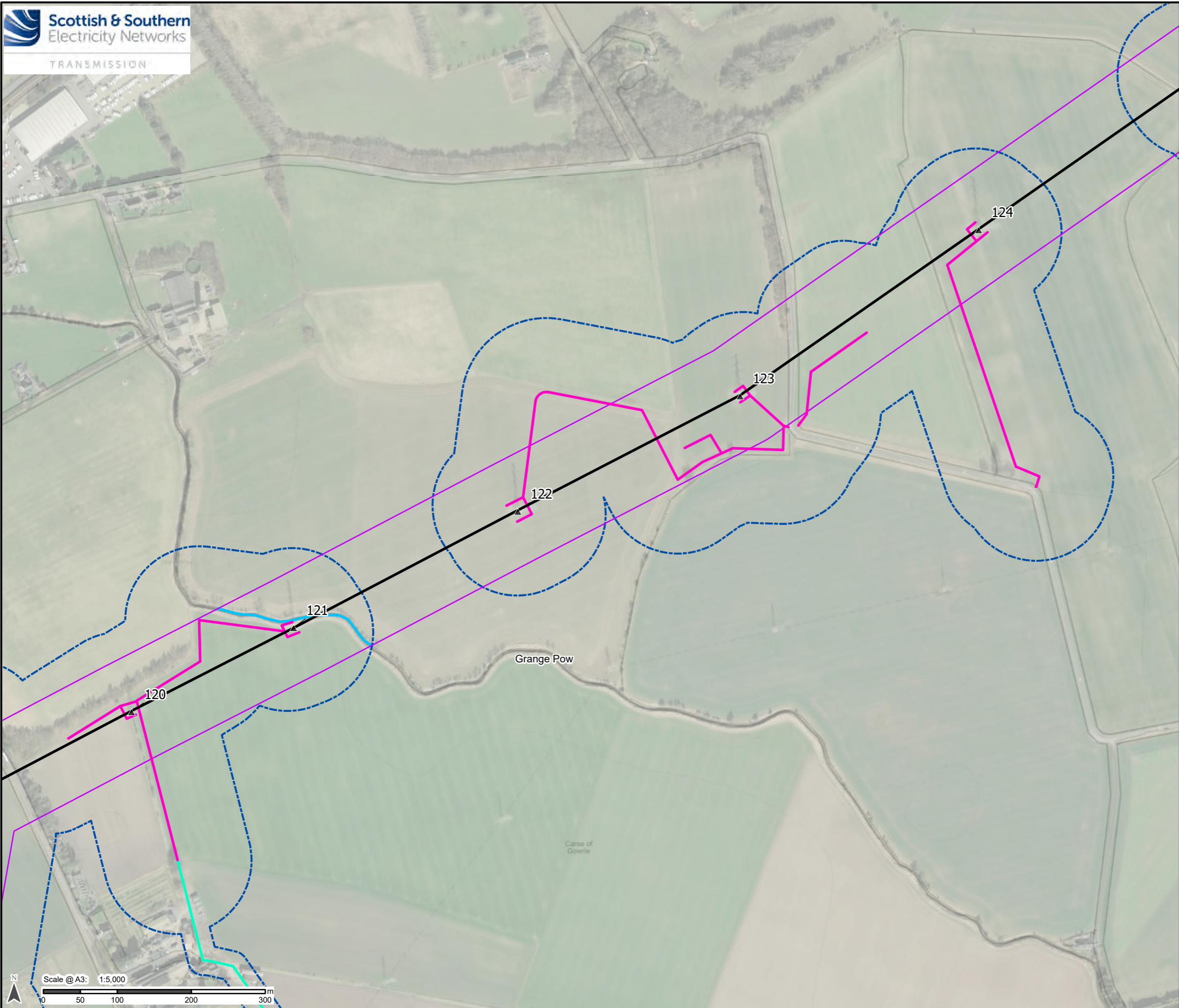
Project No: 60703541
 Project: Tealing-Westfield Overhead Line (OHL) 400kV Upgrade

Title:
 SBL Priority and Annex I Habitats

Drawn by: CD Date: 15/11/2024

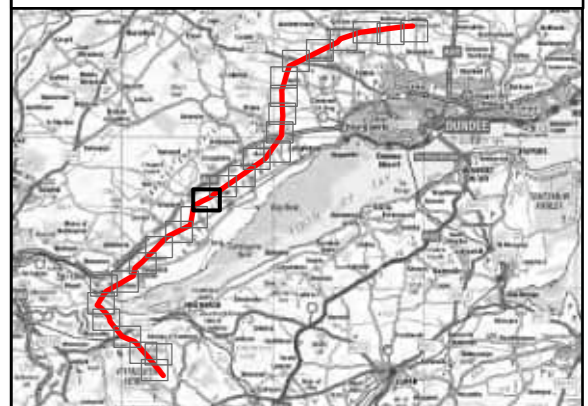
Drawing: Figure 8.1e Page 14 of 27





Legend

- Route Alignment
- Tower
- Upgrade to Existing Road or Track
- Trackway Panels
- Limit of Deviation
- Survey area (minimum 60 m from the OHL)
- Scottish Biodiversity List (SBL) Priority Habitats**
- Priority River (UKHab=r2a)




Contains Ordnance Survey Data © Crown copyright and database rights 2024 Ordnance Survey 0100031673
 Labels show National Vegetation Classification
 Maxar, Microsoft

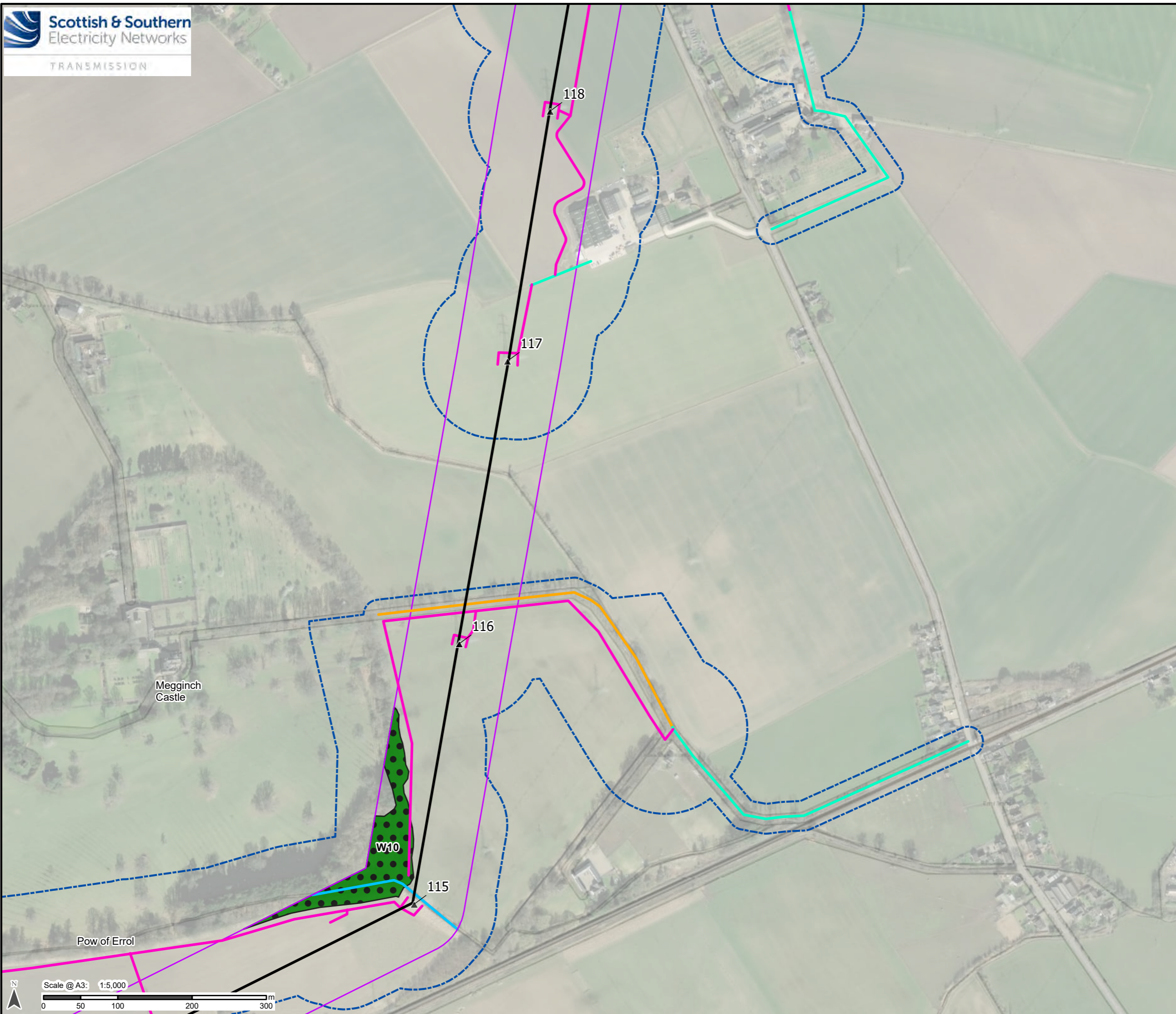
Project No: 60703541
 Project: Tealing-Westfield Overhead Line (OHL) 400kV Upgrade

Title:
 SBL Priority and Annex I Habitats

Drawn by: CD Date: 15/11/2024

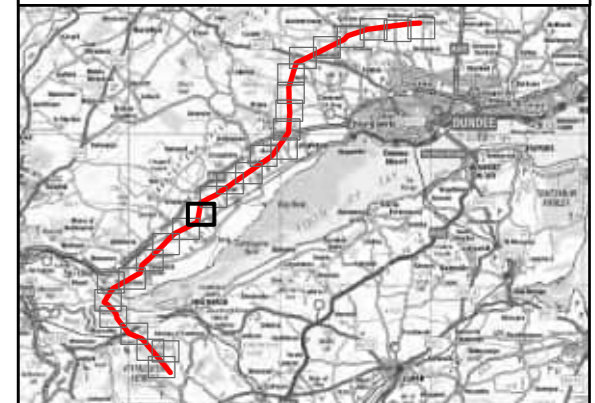
Drawing: Figure 8.1e Page 15 of 27





Legend

- Route Alignment
- Tower
- Bespoke Track
- Upgrade to Existing Road or Track
- Trackway Panels
- Limit of Deviation
- Survey area (minimum 60 m from the OHL)
- Scottish Biodiversity List (SBL) Priority Habitats**
- Priority River (UKHab=r2a)
- Lowland Mixed Deciduous Woodland (UKHab = w1f7)




Contains Ordnance Survey Data © Crown copyright and database rights 2024 Ordnance Survey 0100031673
 Labels show National Vegetation Classification
 Maxar, Microsoft

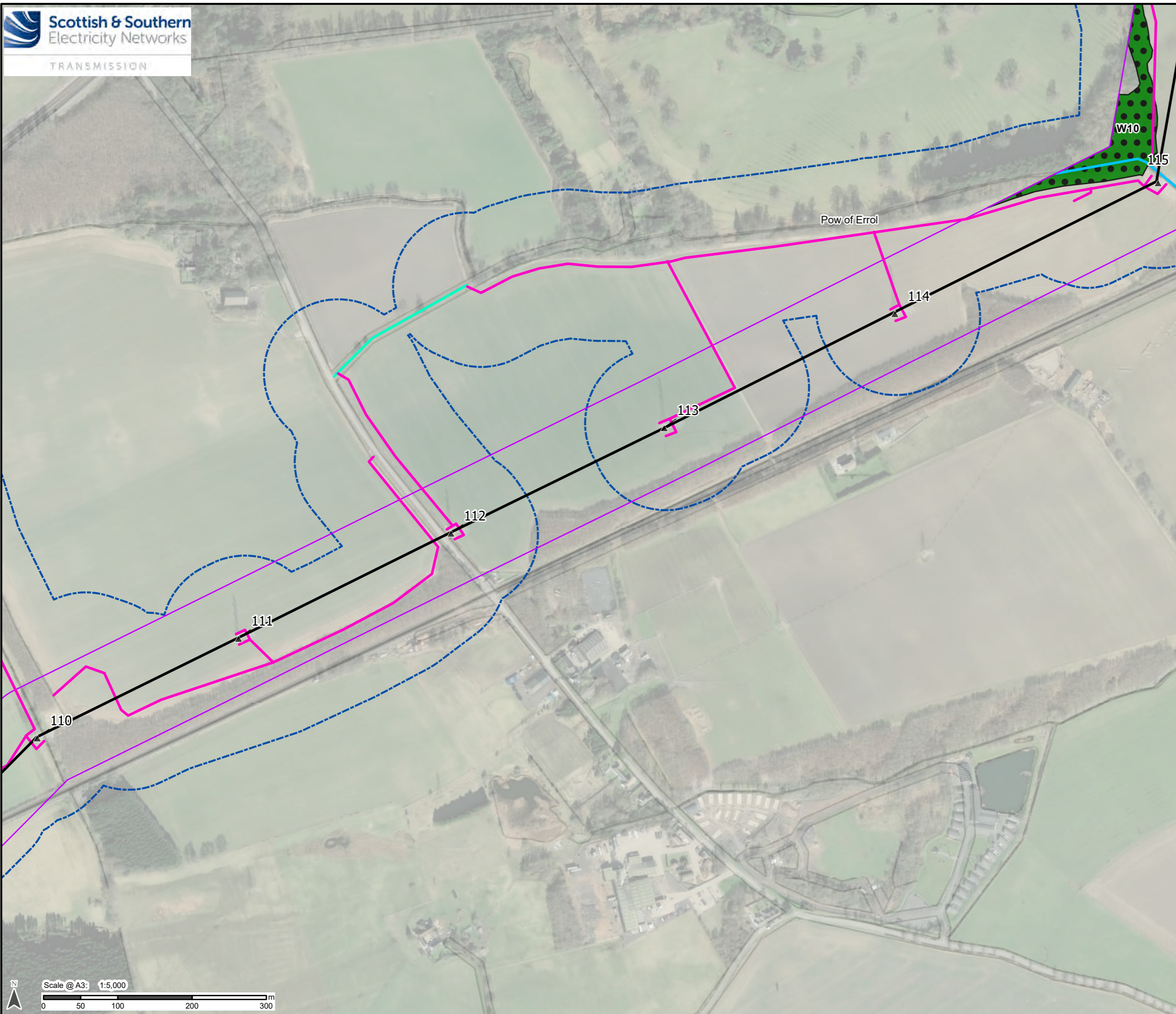
Project No: 60703541
 Project: Tealing-Westfield Overhead Line (OHL) 400kV Upgrade

Title:
 SBL Priority and Annex I Habitats

Drawn by: CD Date: 15/11/2024

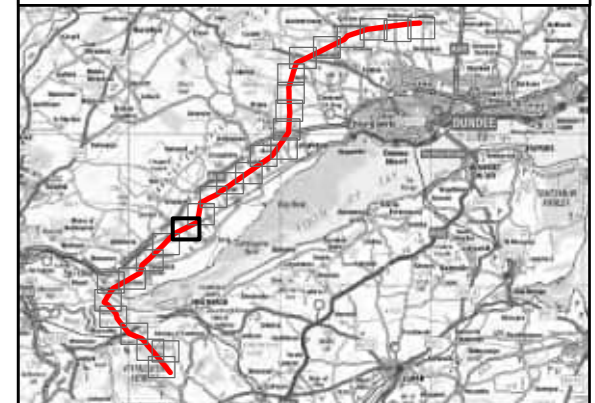
Drawing: Figure 8.1e Page 16 of 27





Legend

- Route Alignment
- Tower
- Upgrade to Existing Road or Track
- Trackway Panels
- Limit of Deviation
- Survey area (minimum 60 m from the OHL)
- Scottish Biodiversity List (SBL) Priority Habitats**
- Priority River (UKHab=r2a)
- Lowland Mixed Deciduous Woodland (UKHab = w1f7)




Contains Ordnance Survey Data © Crown copyright and database rights 2024 Ordnance Survey 0100031673
 Labels show National Vegetation Classification
 Maxar, Microsoft

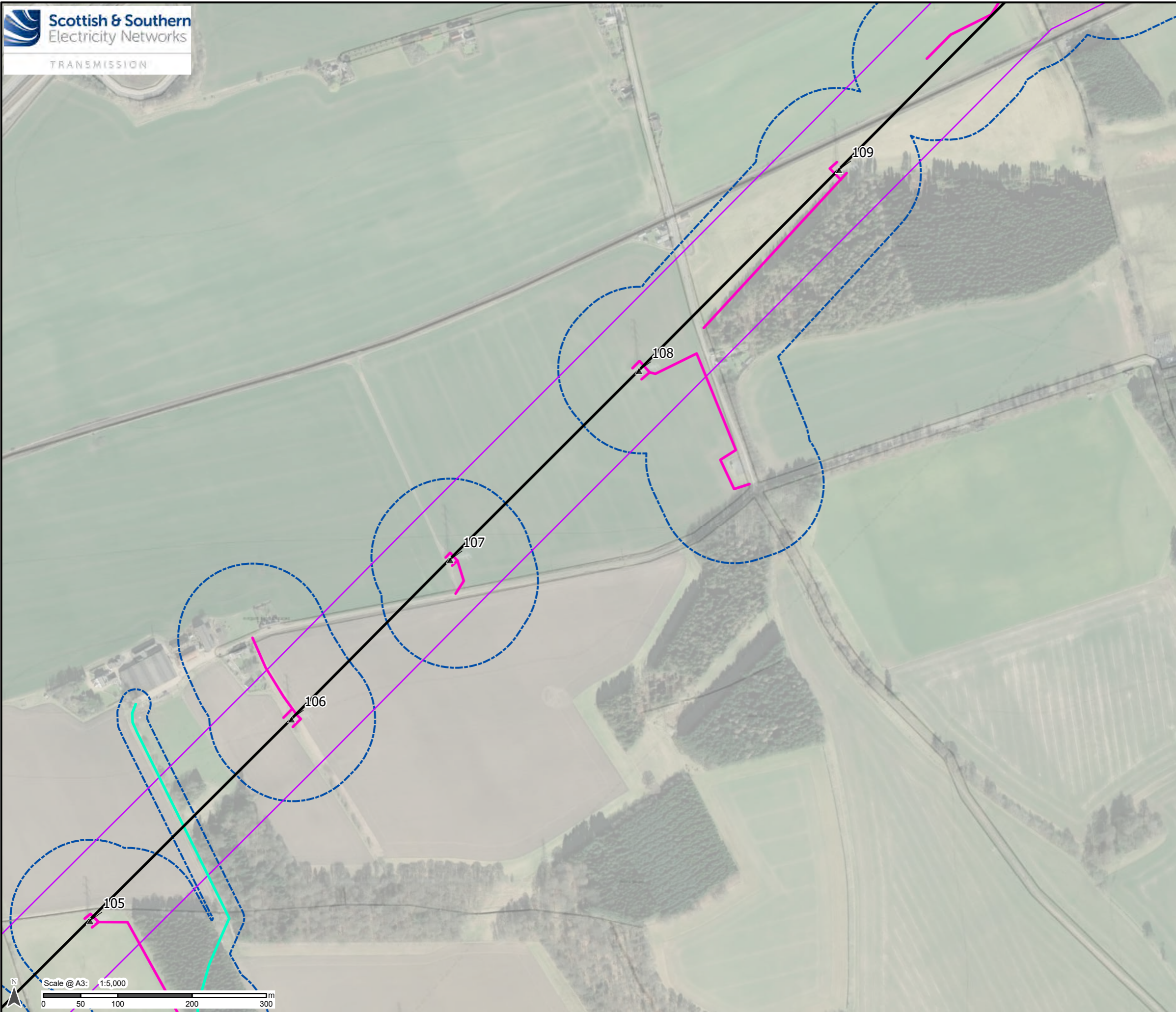
Project No: 60703541
 Project: Tealing-Westfield Overhead Line (OHL) 400kV Upgrade

Title:
 SBL Priority and Annex I Habitats







Drawn by: CD Date: 15/11/2024

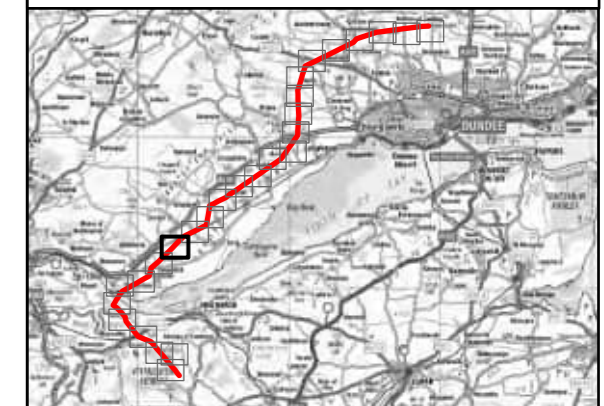
Drawing: Figure 8.1e Page 17 of 27





Legend

-  Route Alignment
-  Tower
-  Upgrade to Existing Road or Track
-  Trackway Panels
-  Limit of Deviation
-  Survey area (minimum 60 m from the OHL)



Contains Ordnance Survey Data © Crown copyright and database rights 2024 Ordnance Survey 0100031673

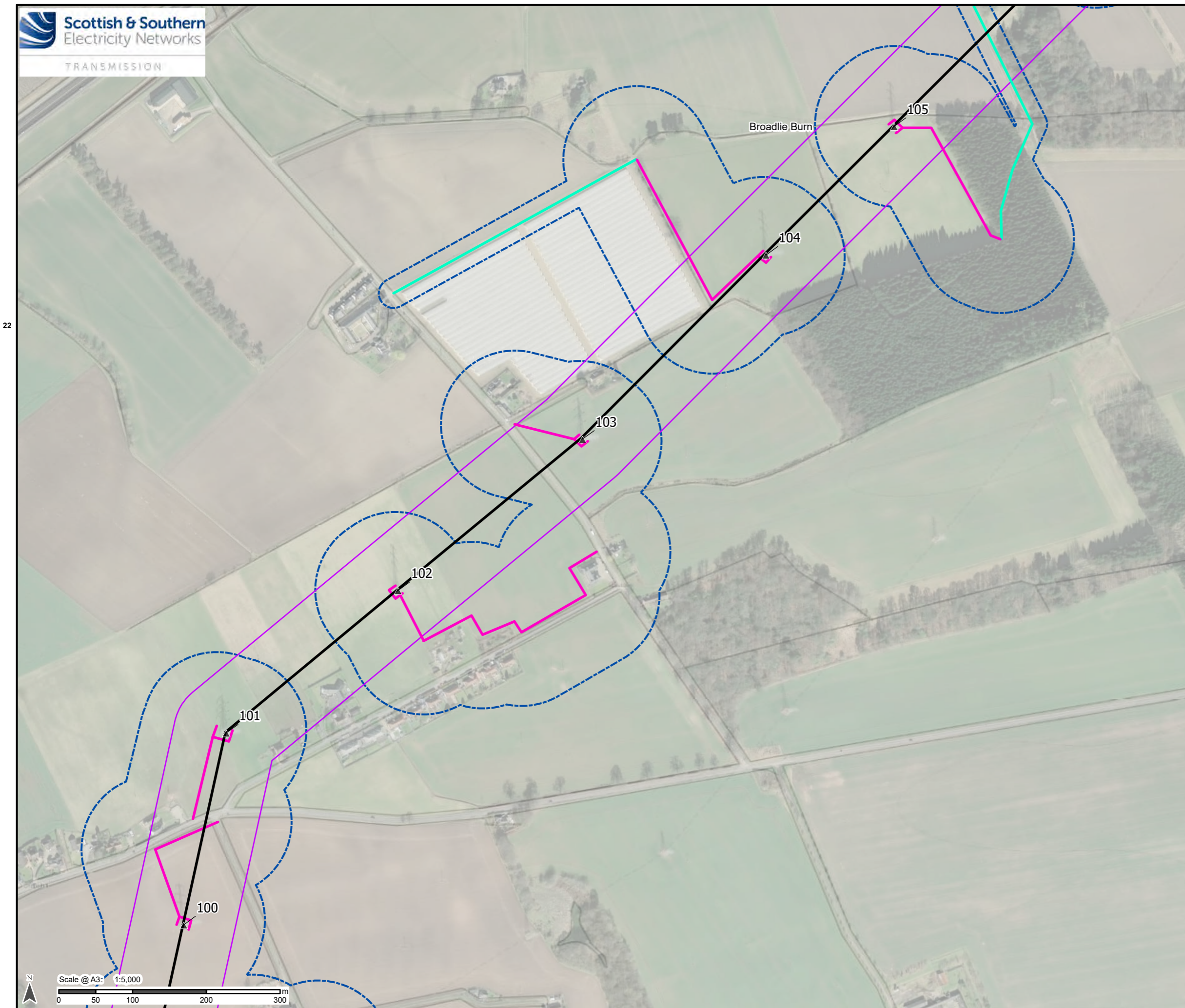
Labels show National Vegetation Classification
Maxar, Microsoft

Project No: 60703541
 Project: Tealing-Westfield Overhead Line (OHL) 400kV Upgrade







Title:
 SBL Priority and Annex I Habitats

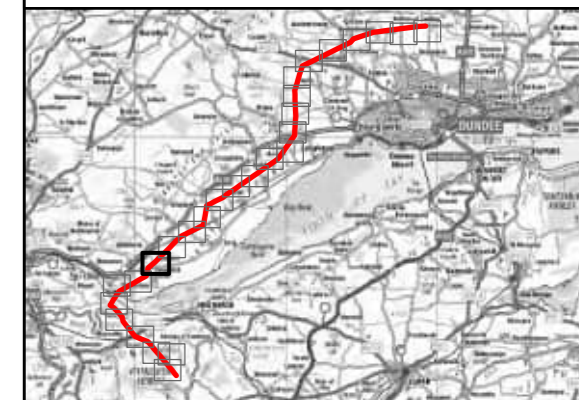
Drawn by: CD Date: 15/11/2024

Drawing: Figure 8.1e Page 18 of 27



Legend

-  Route Alignment
-  Tower
-  Upgrade to Existing Road or Track
-  Trackway Panels
-  Limit of Deviation
-  Survey area (minimum 60 m from the OHL)



Contains Ordnance Survey Data © Crown copyright and database rights 2024 Ordnance Survey 0100031673

Labels show National Vegetation Classification


Maxar, Microsoft

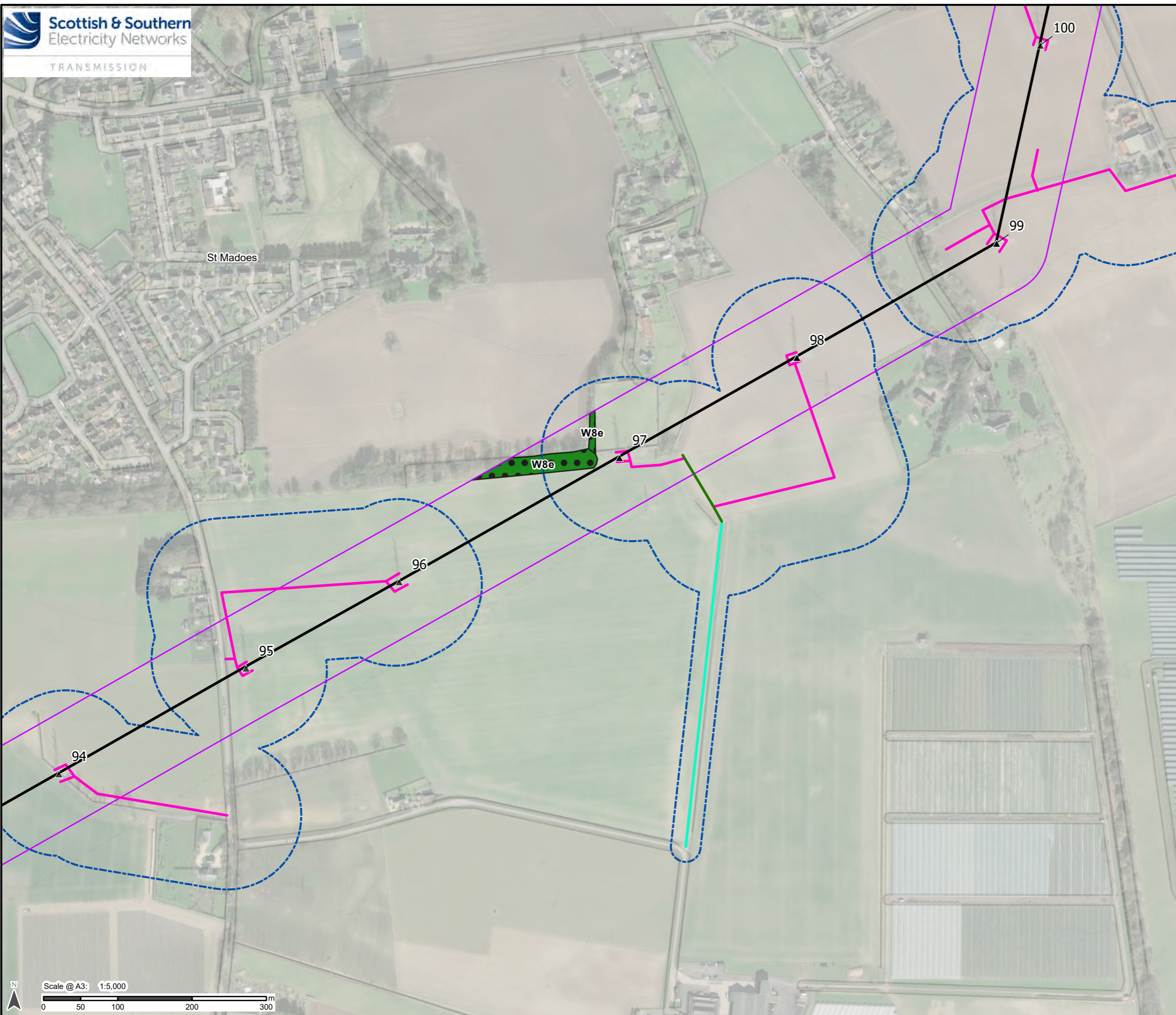
Project No: 60703541
 Project: Tealing-Westfield Overhead Line (OHL) 400kV Upgrade

Title:
 SBL Priority and Annex I Habitats









Drawn by: CD Date: 15/11/2024

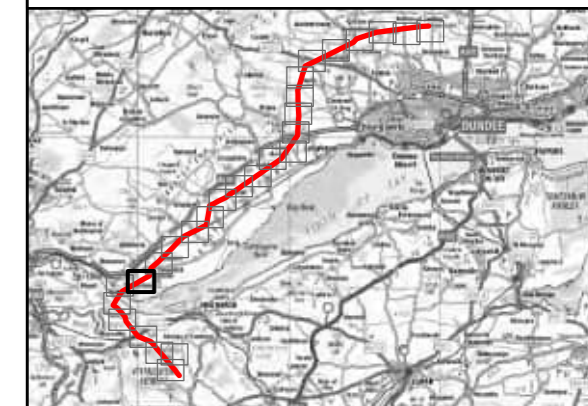
Drawing: Figure 8.1e Page 19 of 27





Legend

-  Route Alignment
-  Tower
-  Upgrade to Existing Road or Track
-  Trackway Panels
-  New Temporary Stone Road
-  Limit of Deviation
-  Survey area (minimum 60 m from the OHL)
- Scottish Biodiversity List (SBL) Priority Habitats**
-  Lowland Mixed Deciduous Woodland (UKHab = w1f7)



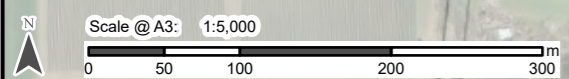
Contains Ordnance Survey Data © Crown copyright and database rights 2024 Ordnance Survey 0100031673
 Labels show National Vegetation Classification
 Maxar, Microsoft

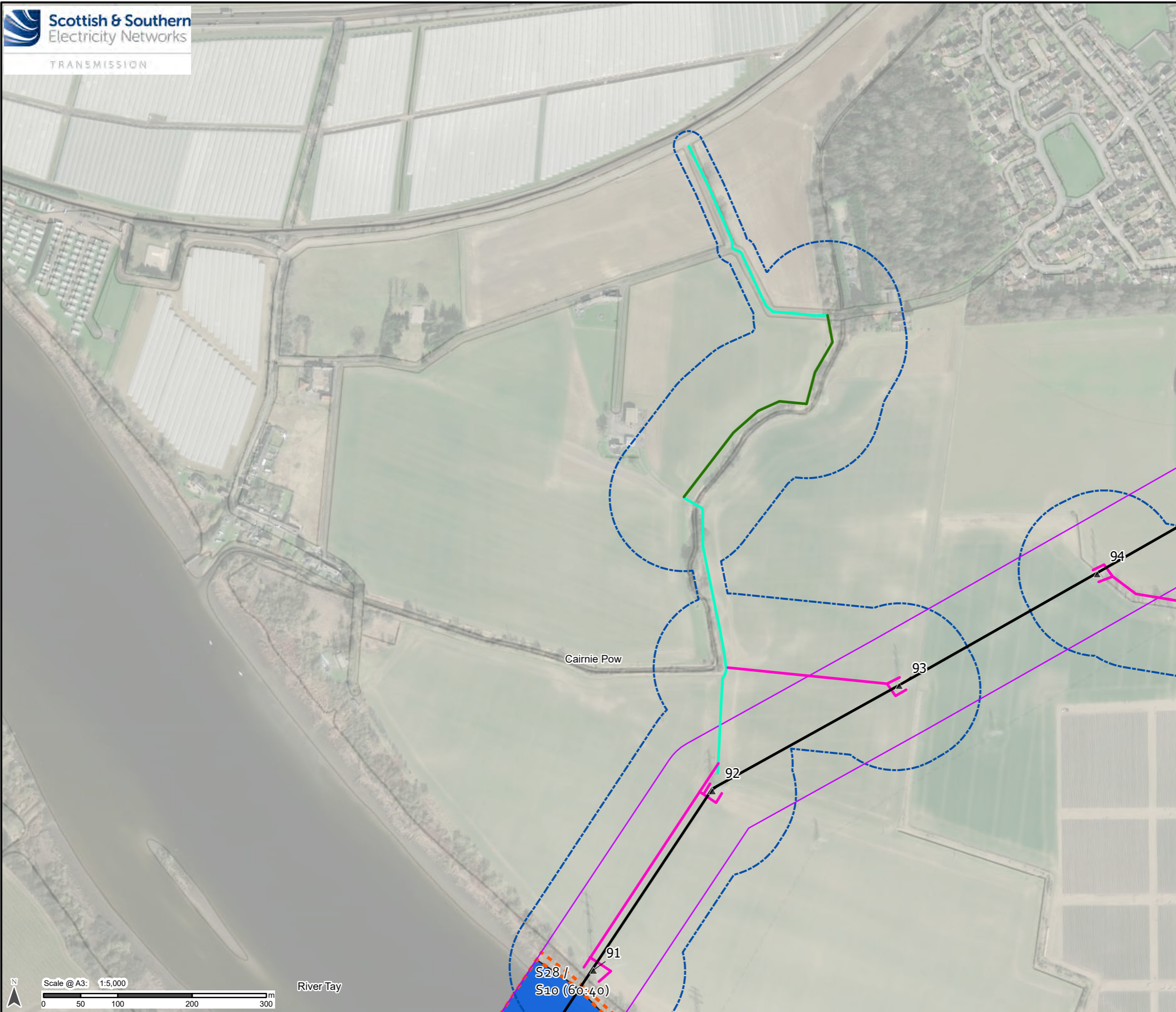
Project No: 60703541
 Project: Tealing-Westfield Overhead Line (OHL) 400kV Upgrade

Title:
 SBL Priority and Annex I Habitats

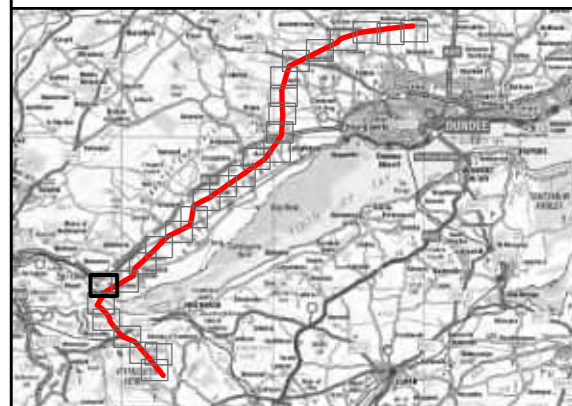
Drawn by: CD Date: 15/11/2024

Drawing: Figure 8.1e Page 20 of 27





- Legend**
- Route Alignment
 - ▲ Tower
 - Upgrade to Existing Road or Track
 - Trackway Panels
 - New Temporary Stone Road
 - - - Limit of Deviation
 - Survey area (minimum 60 m from the OHL)
 - Annex 1 Habitat**
 - ▨ H1130 Estuaries / H1140 Mudflats and sandflats not covered by seawater at low tide
 - Scottish Biodiversity List (SBL) Priority Habitats**
 - ▨ Priority River (UKHab = r2a6)




Contains Ordnance Survey Data © Crown copyright and database rights 2024 Ordnance Survey 0100031673
 Labels show National Vegetation Classification
 Maxar, Microsoft

Project No: 60703541
 Project: Tealing-Westfield Overhead Line (OHL) 400kV Upgrade

Title:
 SBL Priority and Annex 1 Habitats

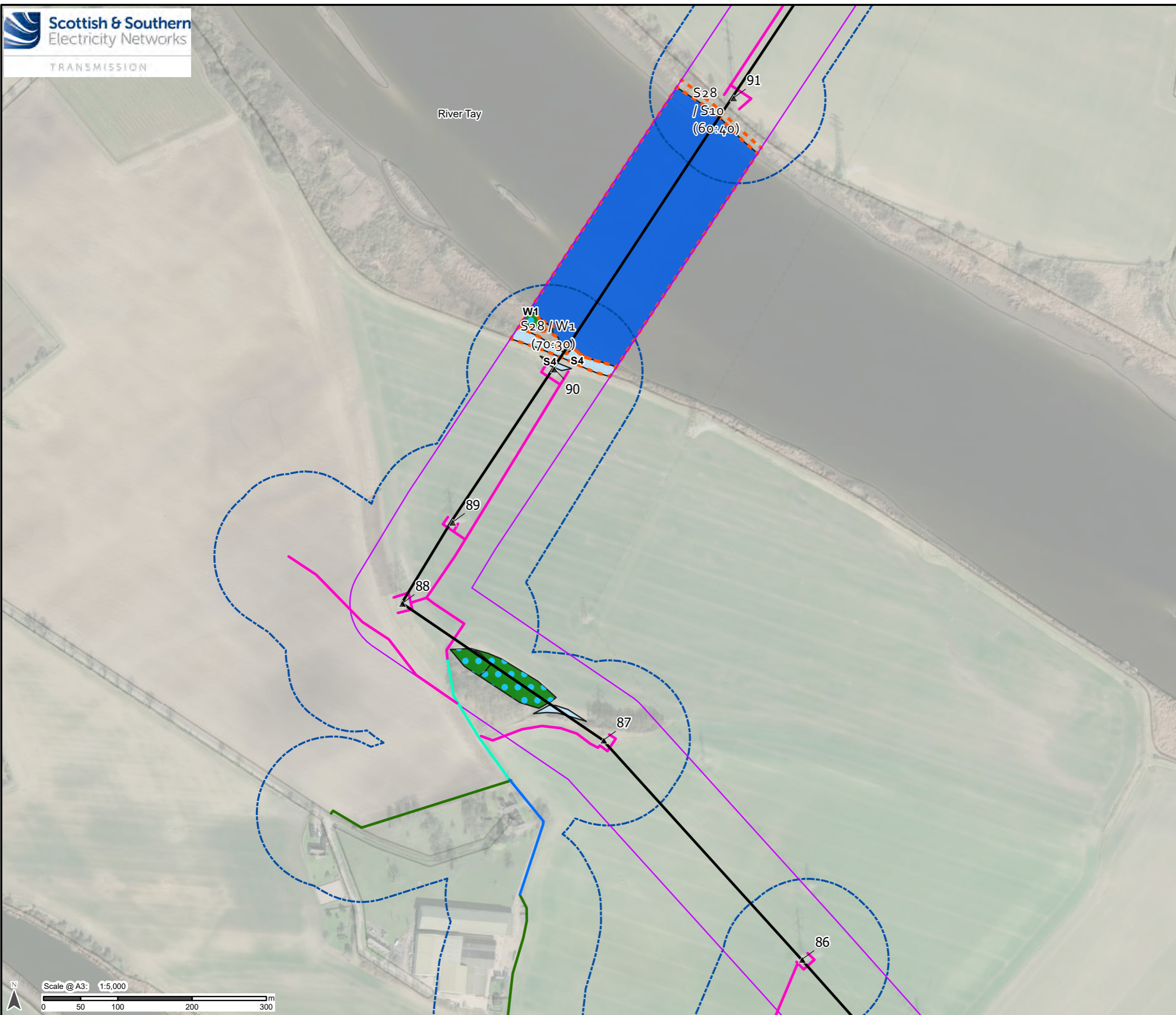
Drawn by: CD Date: 15/11/2024

Drawing: Figure 8.1e Page 21 of 27

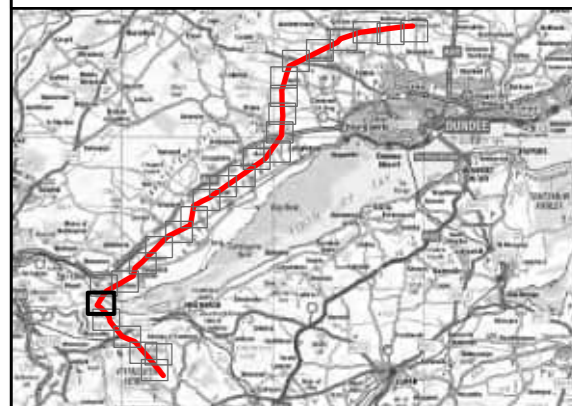


River Tay

S28 /
 S10 (60:40)



- Legend**
- Route Alignment
 - ▲ Tower
 - Upgrade to Existing Road or Track
 - Trackway Panels
 - New Temporary Stone Road
 - Existing Road or Track
 - - - Limit of Deviation
 - Survey area (minimum 60 m from the OHL)
 - Annex 1 Habitat**
 - H1130 Estuaries / H1140 Mudflats and sandflats not covered by seawater at low tide
 - Scottish Biodiversity List (SBL) Priority Habitats**
 - Priority River (UKHab = r2a6)
 - Reedbed (UKHab = f2e)
 - Wet Woodland (UKHab = w1d; w1d5)



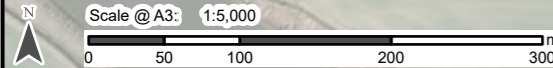
Contains Ordnance Survey Data © Crown copyright and database rights 2024 Ordnance Survey 0100031673
 Labels show National Vegetation Classification
 Maxar, Microsoft

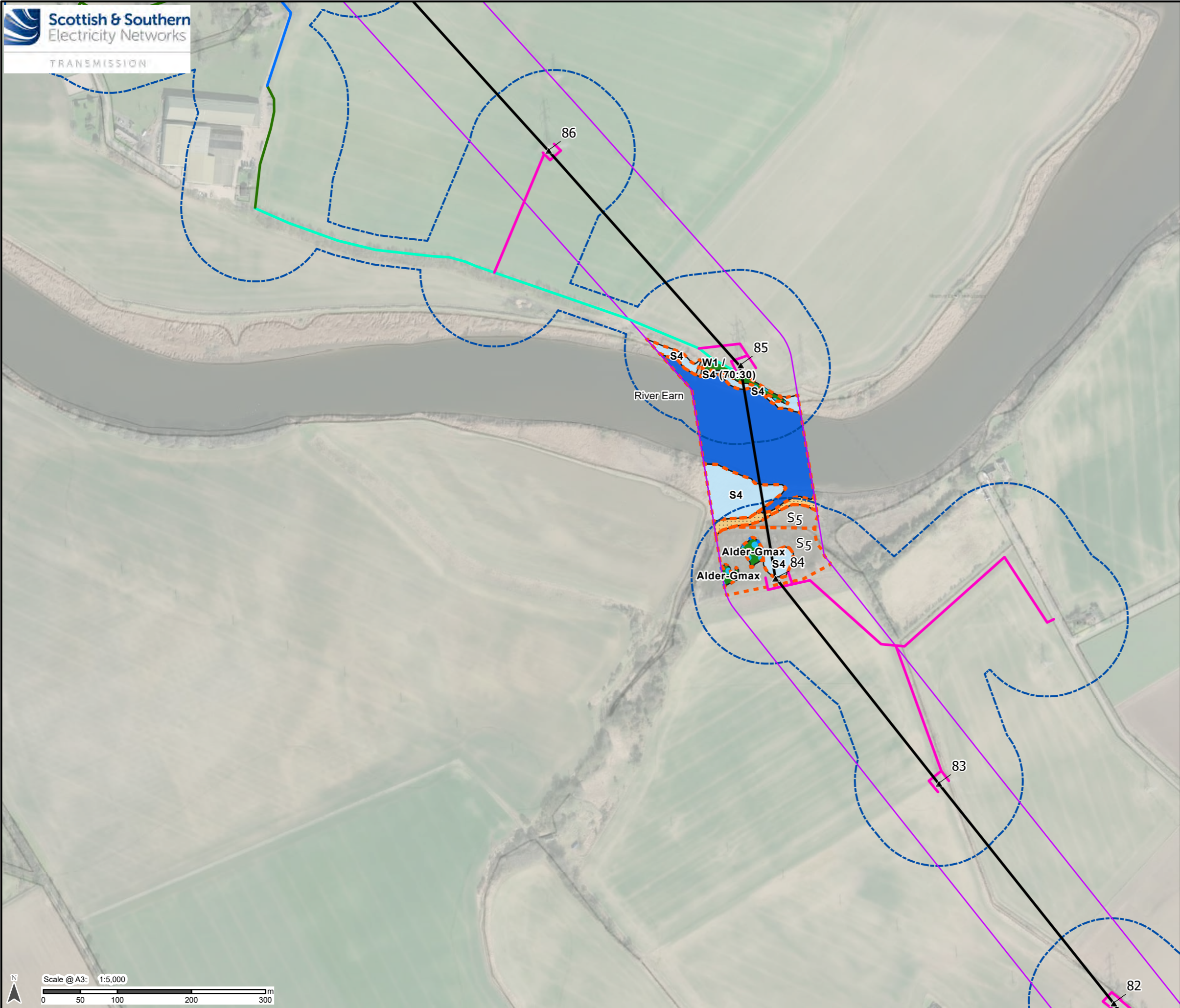
Project No: 60703541
 Project: Tealing-Westfield Overhead Line (OHL) 400kV Upgrade

Title:
 SBL Priority and Annex I Habitats

Drawn by: CD Date: 15/11/2024

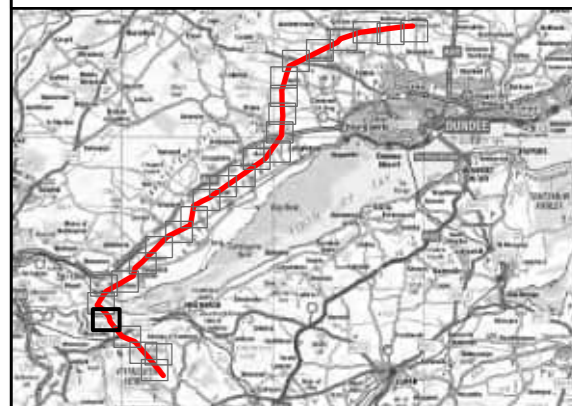
Drawing: Figure 8.1e Page 22 of 27





Legend

- Route Alignment
- ▲ Tower
- Upgrade to Existing Road or Track
- Trackway Panels
- New Temporary Stone Road
- Existing Road or Track
- - - Limit of Deviation
- - - Survey area (minimum 60 m from the OHL)
- Annex 1 Habitat**
- - - H91E0 Alder woodland on floodplains
- - - H1130 Estuaries / H1140 Mudflats and sandflats not covered by seawater at low tide
- Scottish Biodiversity List (SBL) Priority Habitats**
- Intertidal Mudflats (UKHab = t2d5)
- Priority River (UKHab = r2a6)
- Reedbed (UKHab = f2e)
- Wet Woodland (UKHab = w1d; w1d5)



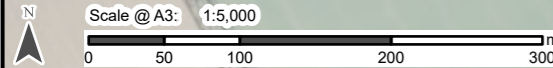
Contains Ordnance Survey Data © Crown copyright and database rights 2024 Ordnance Survey 0100031673
 Labels show National Vegetation Classification
 Maxar, Microsoft

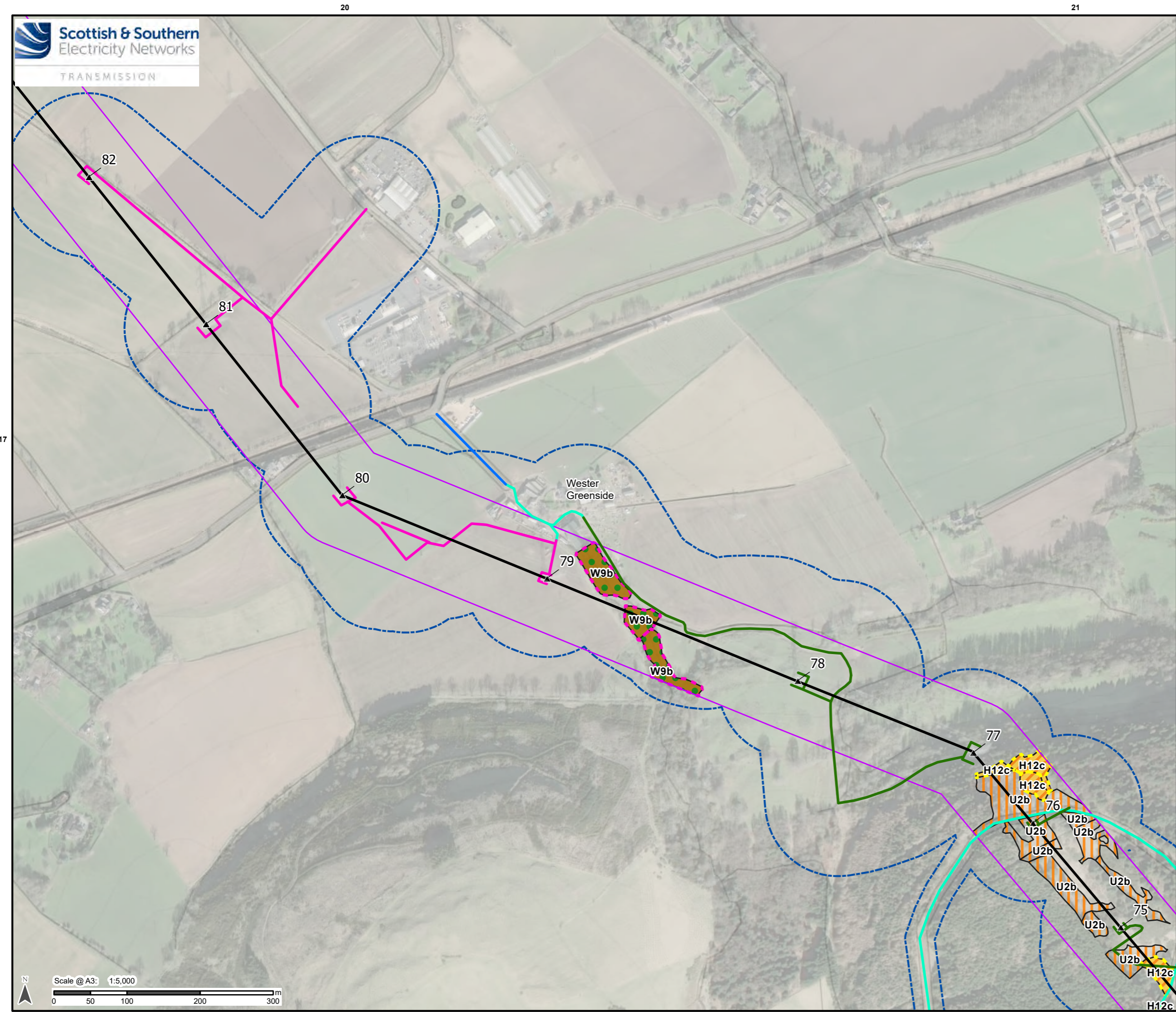
Project No: 60703541
 Project: Tealing-Westfield Overhead Line (OHL) 400kV Upgrade

Title:
 SBL Priority and Annex I Habitats









Drawn by: CD Date: 15/11/2024

Drawing: Figure 8.1e Page 23 of 27











Legend

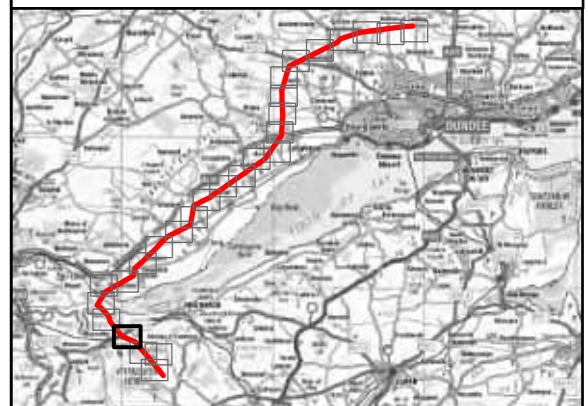
-  Route Alignment
-  Tower
-  Upgrade to Existing Road or Track
-  Trackway Panels
-  New Temporary Stone Road
-  Existing Road or Track
-  Limit of Deviation
-  Survey area (minimum 60 m from the OHL)

Annex 1 Habitat

-  H4030 European dry heaths
-  H9180 *Tilio-Acerion* forests of slopes, screes and ravines

Scottish Biodiversity List (SBL) Priority Habitats

-  Lowland Dry Acid Grassland (UKHab = g1a6)
-  Lowland Heathland (UKHab = h1a5)
-  Lowland Heathland/Lowland Dry Acid Grassland (UKHab = h1a5/g1a6)
-  Upland Mixed Ashwood (UKHab = w1b5)




Contains Ordnance Survey Data © Crown copyright and database rights 2024 Ordnance Survey 0100031673
 Labels show National Vegetation Classification
 Maxar, Microsoft

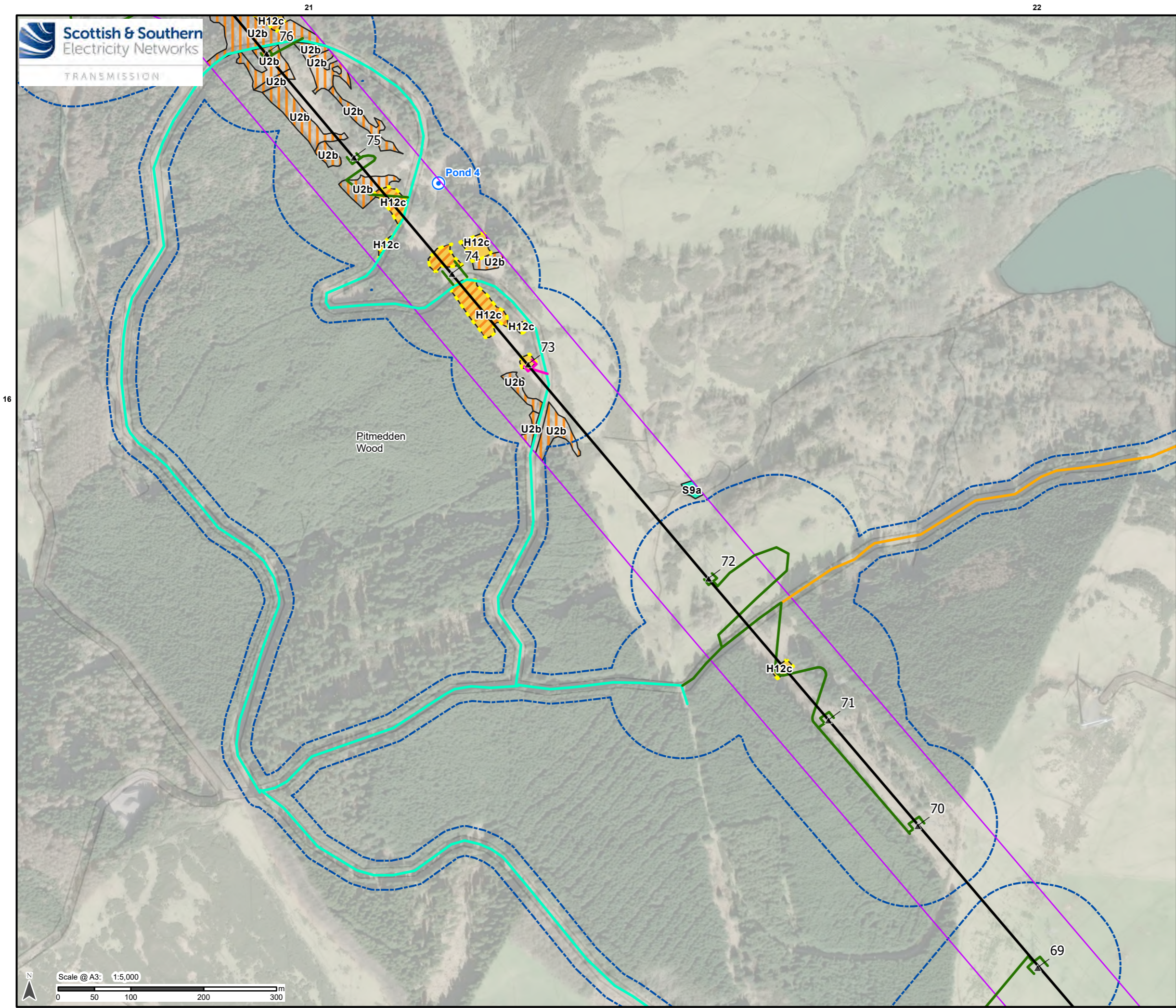
Project No: 60703541
 Project: Tealing-Westfield Overhead Line (OHL) 400kV Upgrade

Title:
 SBL Priority and Annex I Habitats

Drawn by: CD Date: 15/11/2024

Drawing: Figure 8.1e Page 24 of 27





Legend

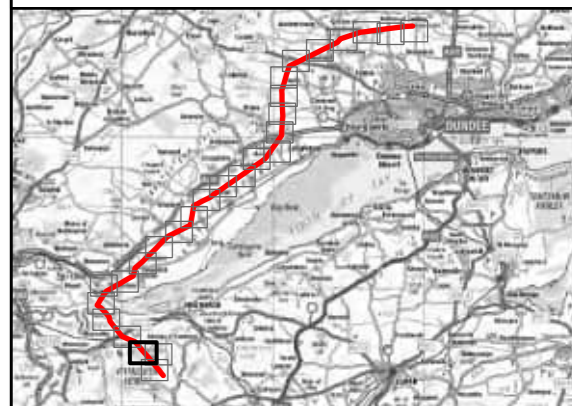
- Route Alignment
- ▲ Tower
- Bespoke Track
- Upgrade to Existing Road or Track
- Trackway Panels
- New Temporary Stone Road
- - - Limit of Deviation
- Survey area (minimum 60 m from the OHL)
- ⊙ Pond Target Note (UKHab = r1 42)

Annex 1 Habitat

- H4030 European dry heaths

Scottish Biodiversity List (SBL) Priority Habitats

- Lowland Dry Acid Grassland (UKHab = g1a6)
- Lowland Fen (UKHab = f2a)
- Lowland Heathland (UKHab = h1a5)
- Lowland Heathland/Lowland Dry Acid Grassland (UKHab = h1a5/g1a6)



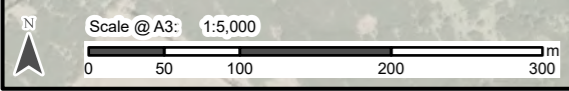
Contains Ordnance Survey Data © Crown copyright and database rights 2024 Ordnance Survey 0100031673
 Labels show National Vegetation Classification
 Maxar, Microsoft

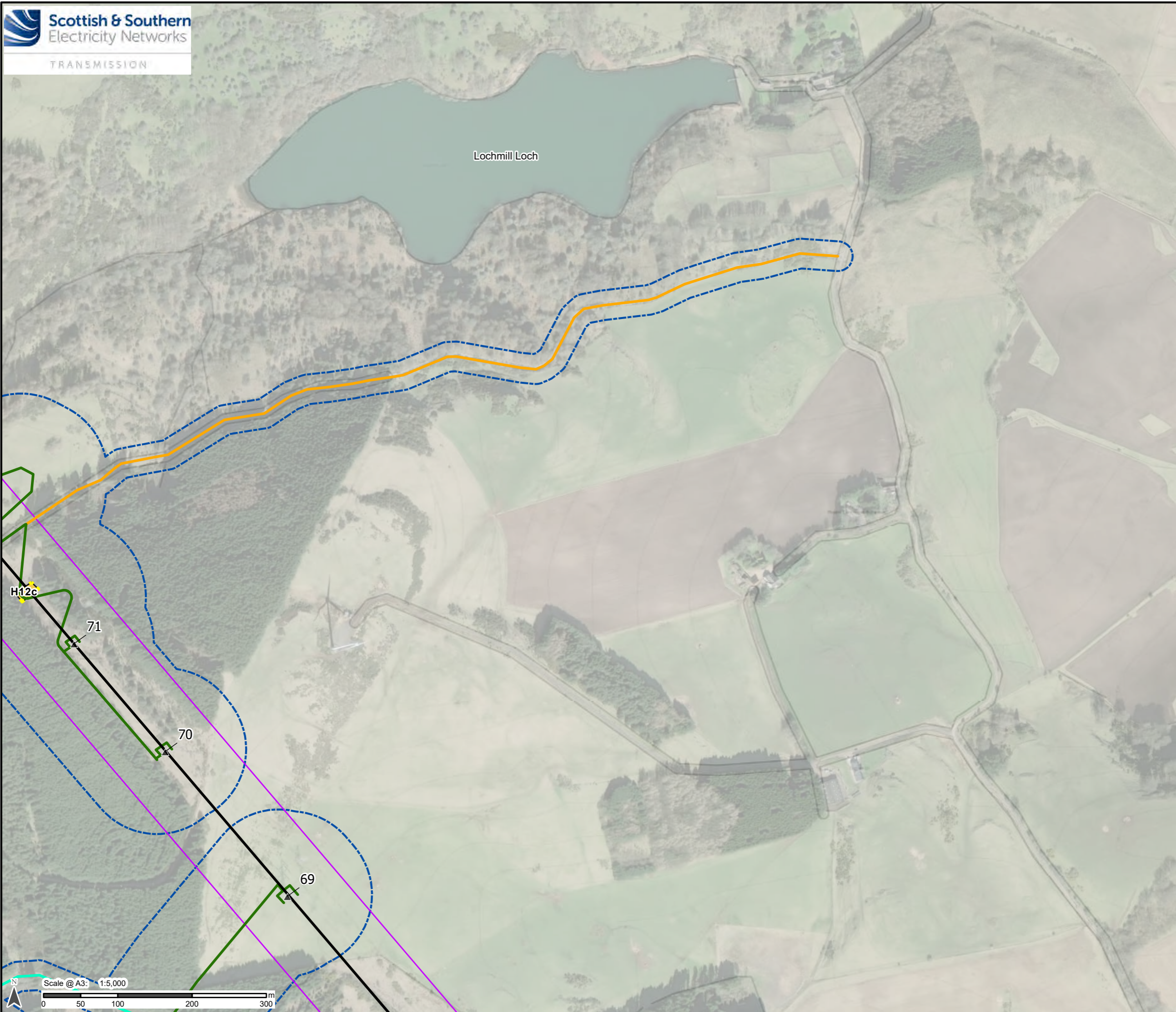
Project No: 60703541
 Project: Tealing-Westfield Overhead Line (OHL) 400kV Upgrade

Title:
 SBL Priority and Annex I Habitats

Drawn by: CD Date: 15/11/2024

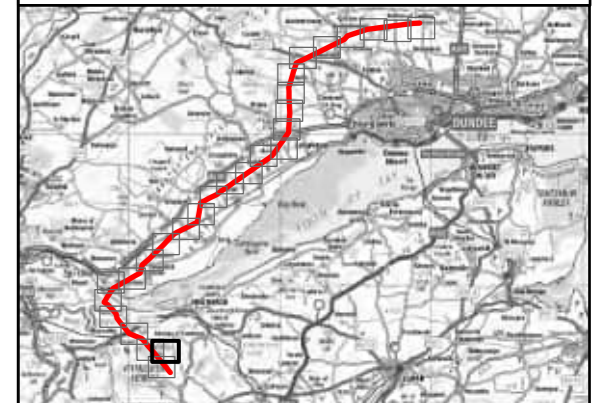
Drawing: Figure 8.1e Page 25 of 27





Legend

-  Route Alignment
-  Tower
-  Bespoke Track
-  Upgrade to Existing Road or Track
-  New Temporary Stone Road
-  Limit of Deviation
-  Survey area (minimum 60 m from the OHL)
- Annex 1 Habitat**
-  H4030 European dry heaths
- Scottish Biodiversity List (SBL) Priority Habitats**
-  Lowland Heathland (UKHab = h1a5)



Contains Ordnance Survey Data © Crown copyright and database rights 2024 Ordnance Survey 0100031673
 Labels show National Vegetation Classification
 Maxar, Microsoft

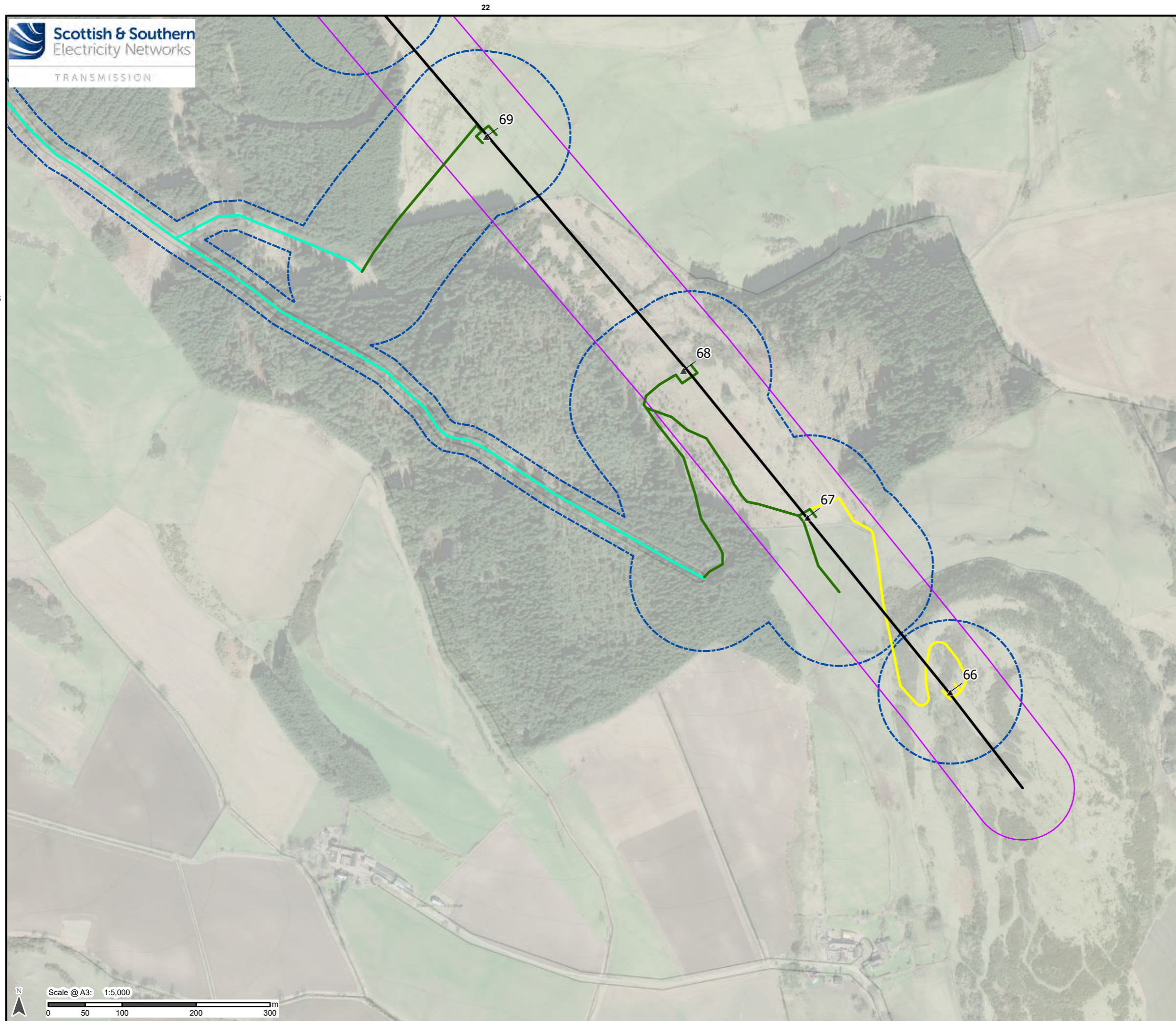
Project No: 60703541
 Project: Tealing-Westfield Overhead Line (OHL) 400kV Upgrade

Title:
 SBL Priority and Annex I Habitats

Drawn by: CD Date: 15/11/2024

Drawing: Figure 8.1e Page 26 of 27

15



22

69








68

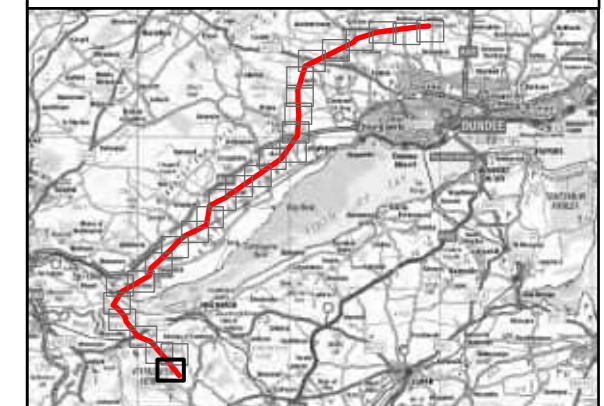
67

66

15

Legend

-  Route Alignment
-  Tower
-  Upgrade to Existing Road or Track
-  ATV Access
-  New Temporary Stone Road
-  Limit of Deviation
-  Survey area (minimum 60 m from the OHL)



Contains Ordnance Survey Data © Crown copyright and database rights 2024 Ordnance Survey 0100031673
 Labels show National Vegetation Classification
 Maxar, Microsoft

Project No: 60703541
 Project: Tealing-Westfield Overhead Line (OHL) 400kV Upgrade

Title:
 SBL Priority and Annex I Habitats

Drawn by: CD Date: 15/11/2024

Drawing: Figure 8.1e Page 27 of 27

22

