







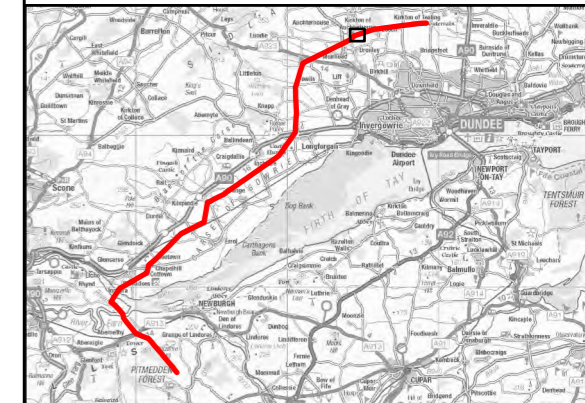


Legend

-  Route Alignment
-  Tower
-  Study Area - 90 m
-  Fell
-  Individual tree fell and reduction
-  Mulch
-  Reduce tree height
-  Extended felling to wind farm edge



Contains Ordnance Survey Data
© Crown Copyright and database right
[2024] OS 0100031673

Project No: 60703541
Project: Tealing-Westfield Overhead Line (OHL)
400kV Upgrade

Title:
Dronley Wood: Tree Management Proposals

Drawn by: CD Date: 19/11/2024

Drawing: Figure 10.1

Scale @ A3: 1:3,000

